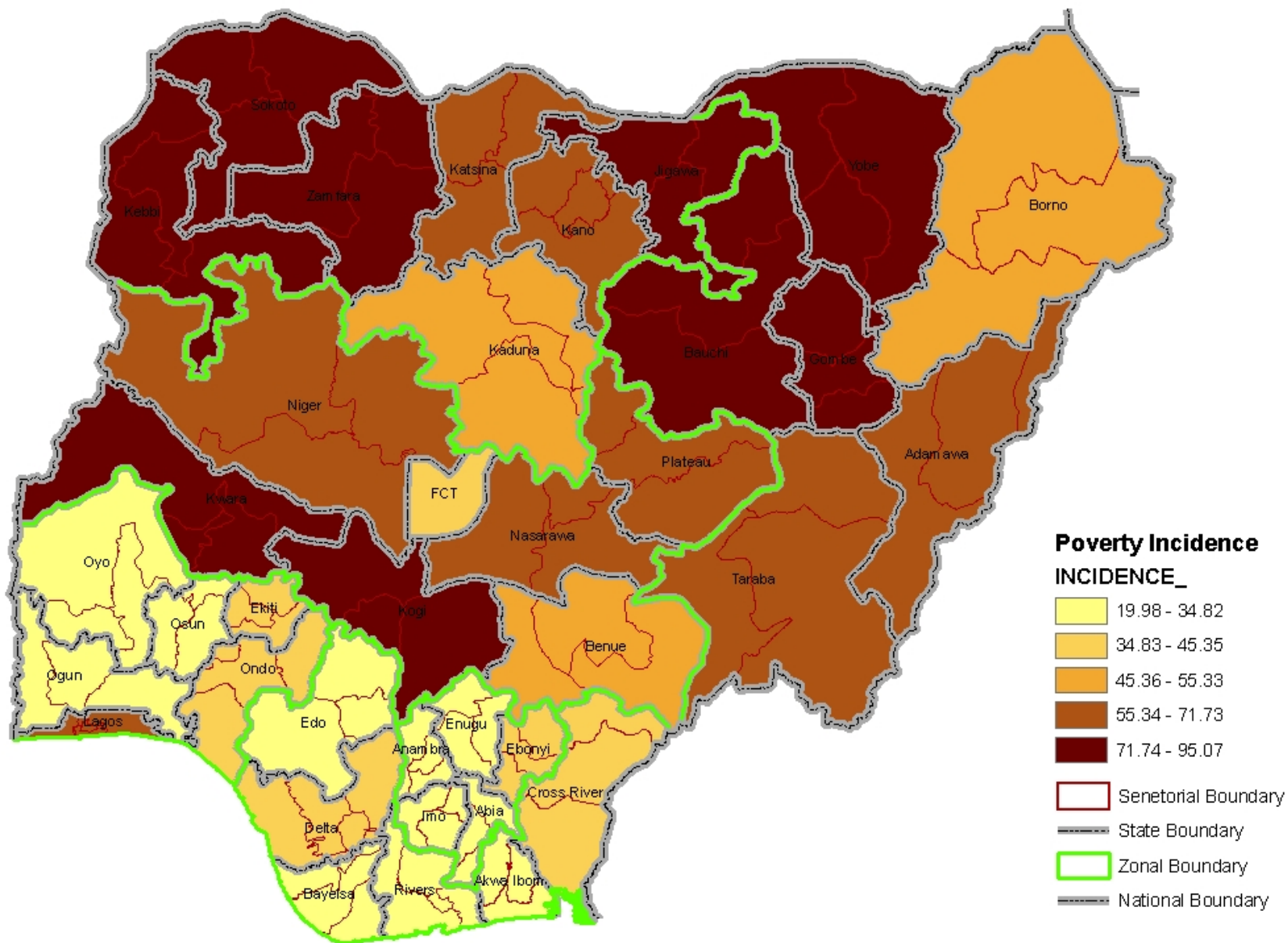


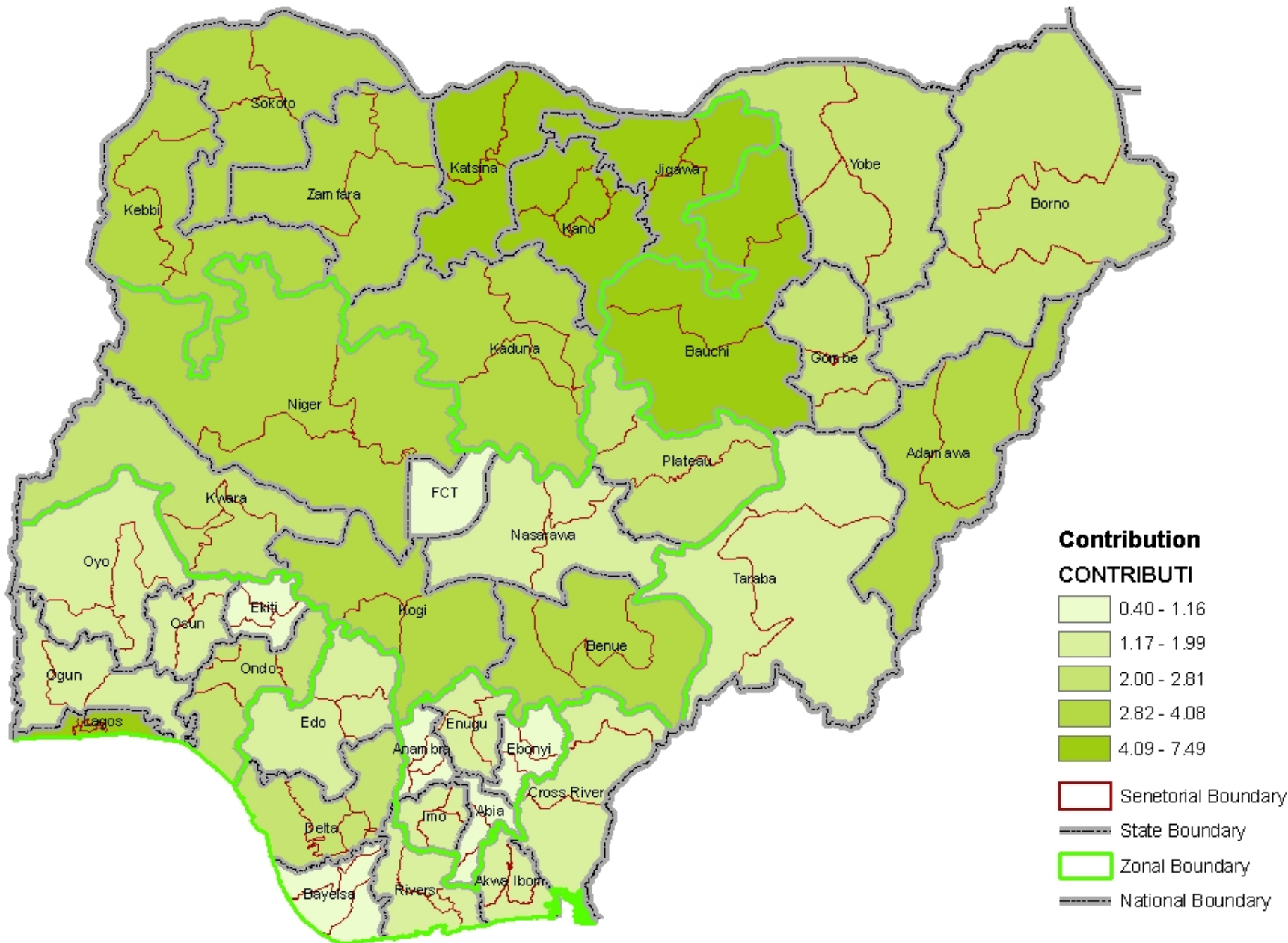
NIGERIA POVERTY & WELFARE IN MAPS

Poverty & Welfare by State

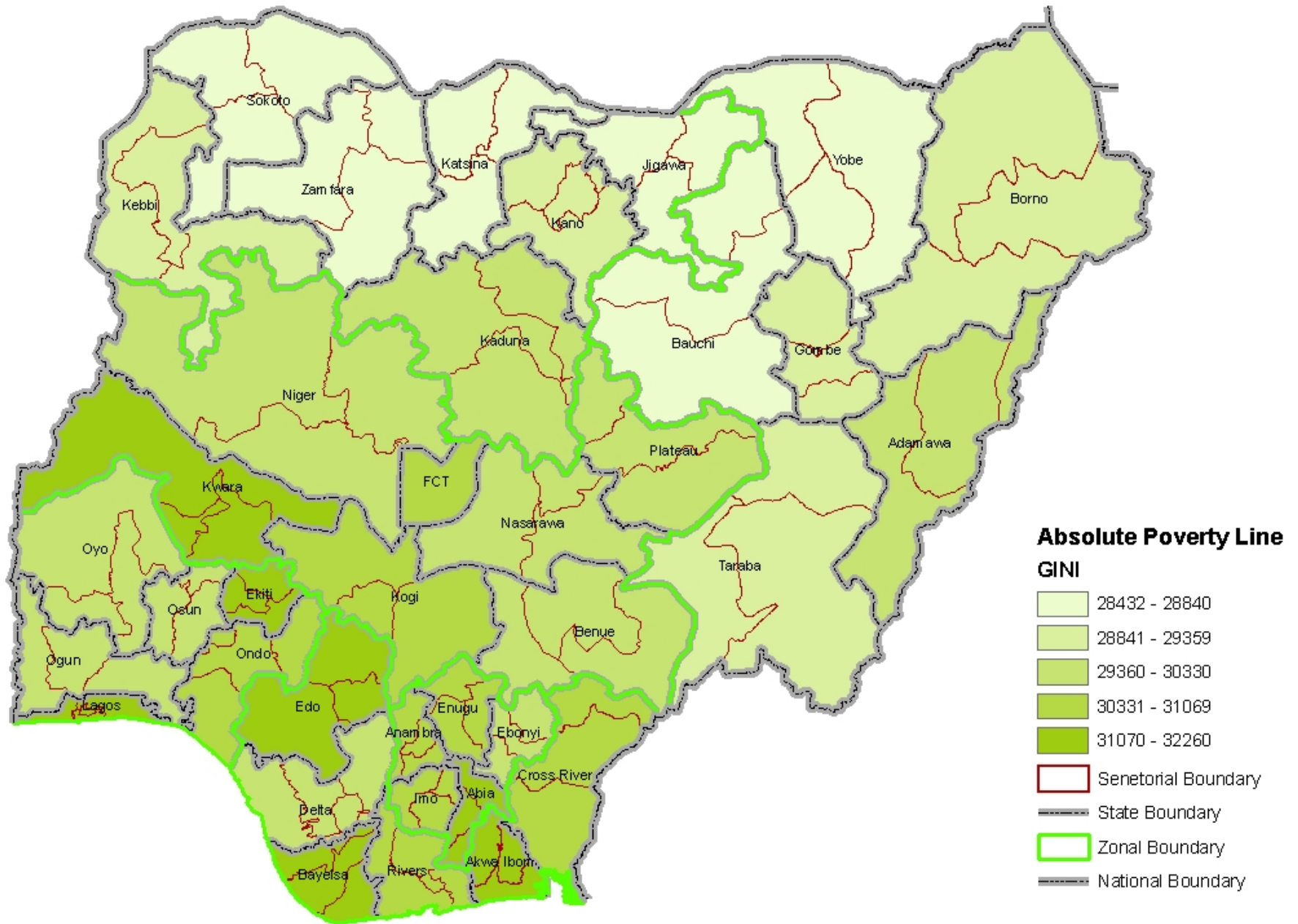
POVERTY INCIDENCE IN NIGERIA BY STATES



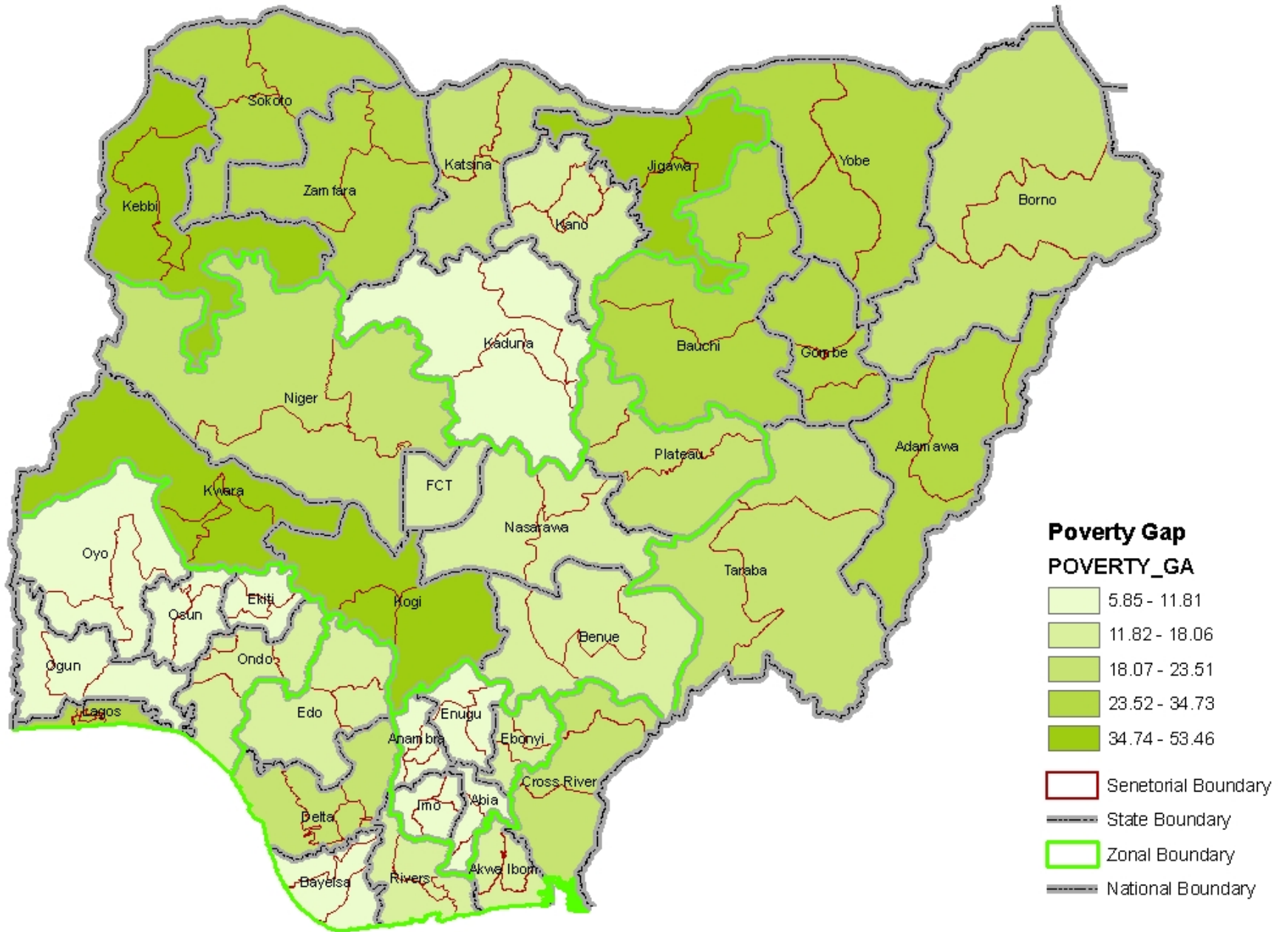
POVERTY CONTRIBUTION IN NIGERIA BY STATES



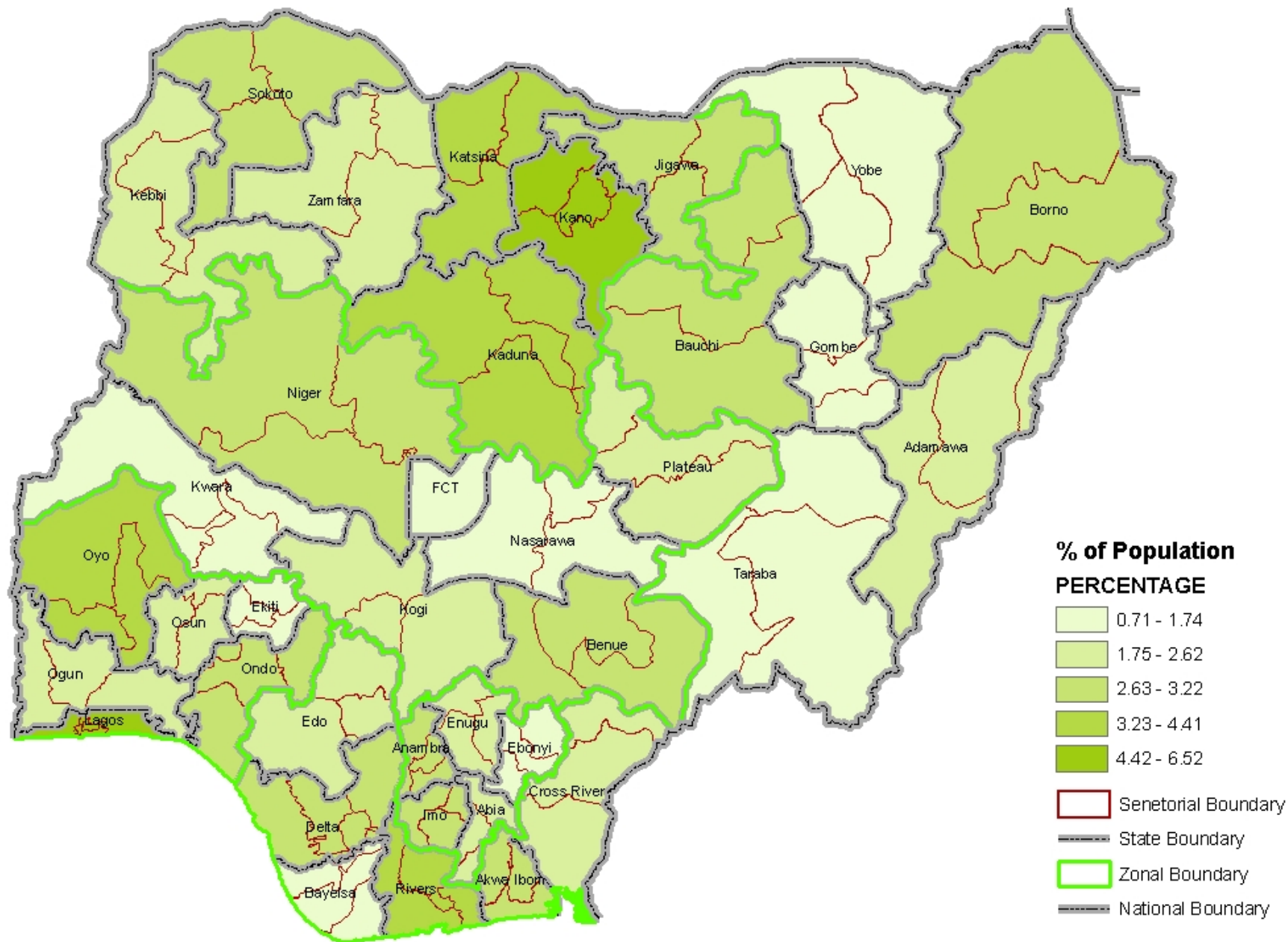
ABSOLUTE POVERTY LINE (GINI) IN NIGERIA BY STATES



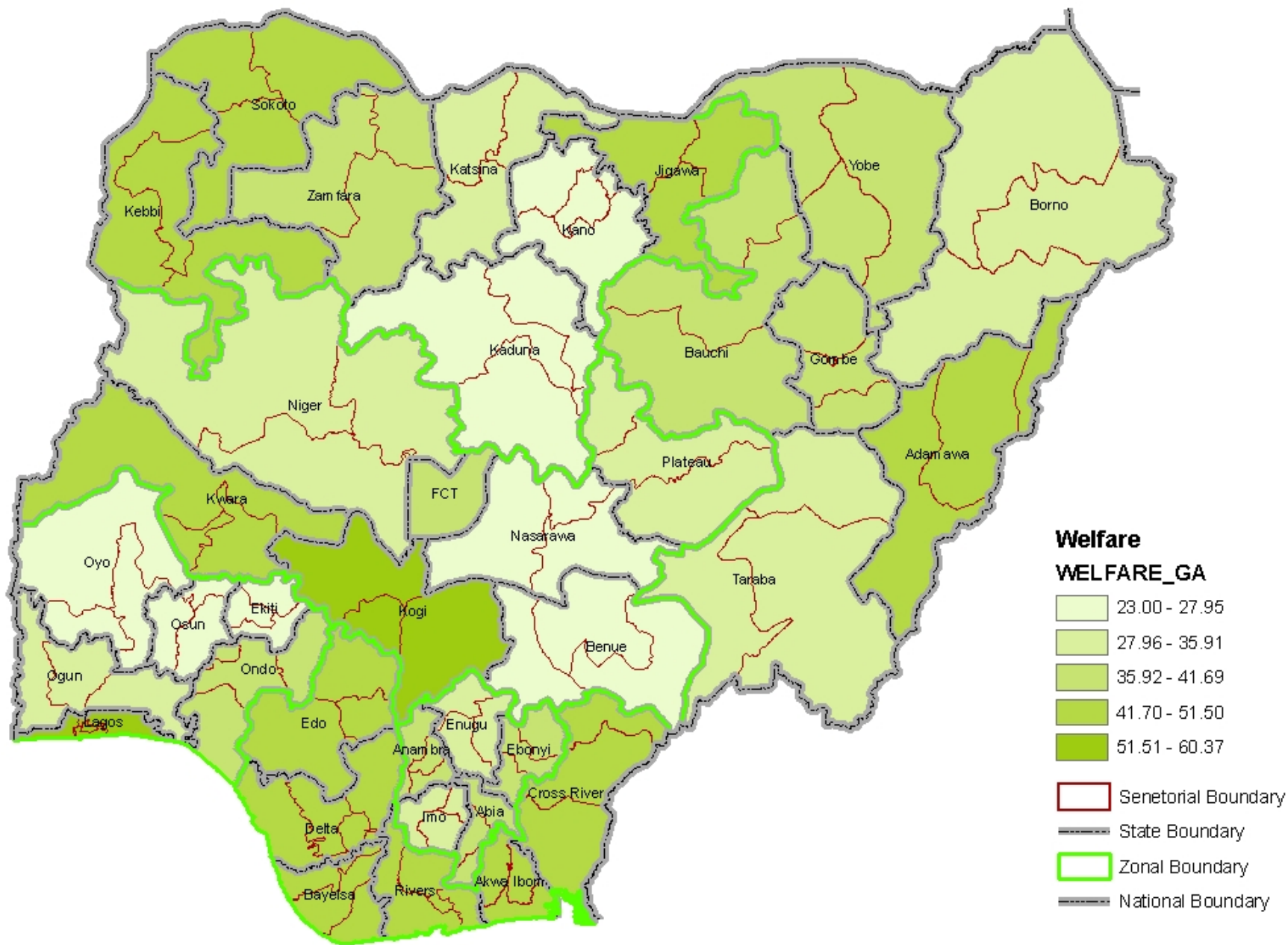
POVERTY GAP AMONG THE POOR IN NIGERIA BY STATES



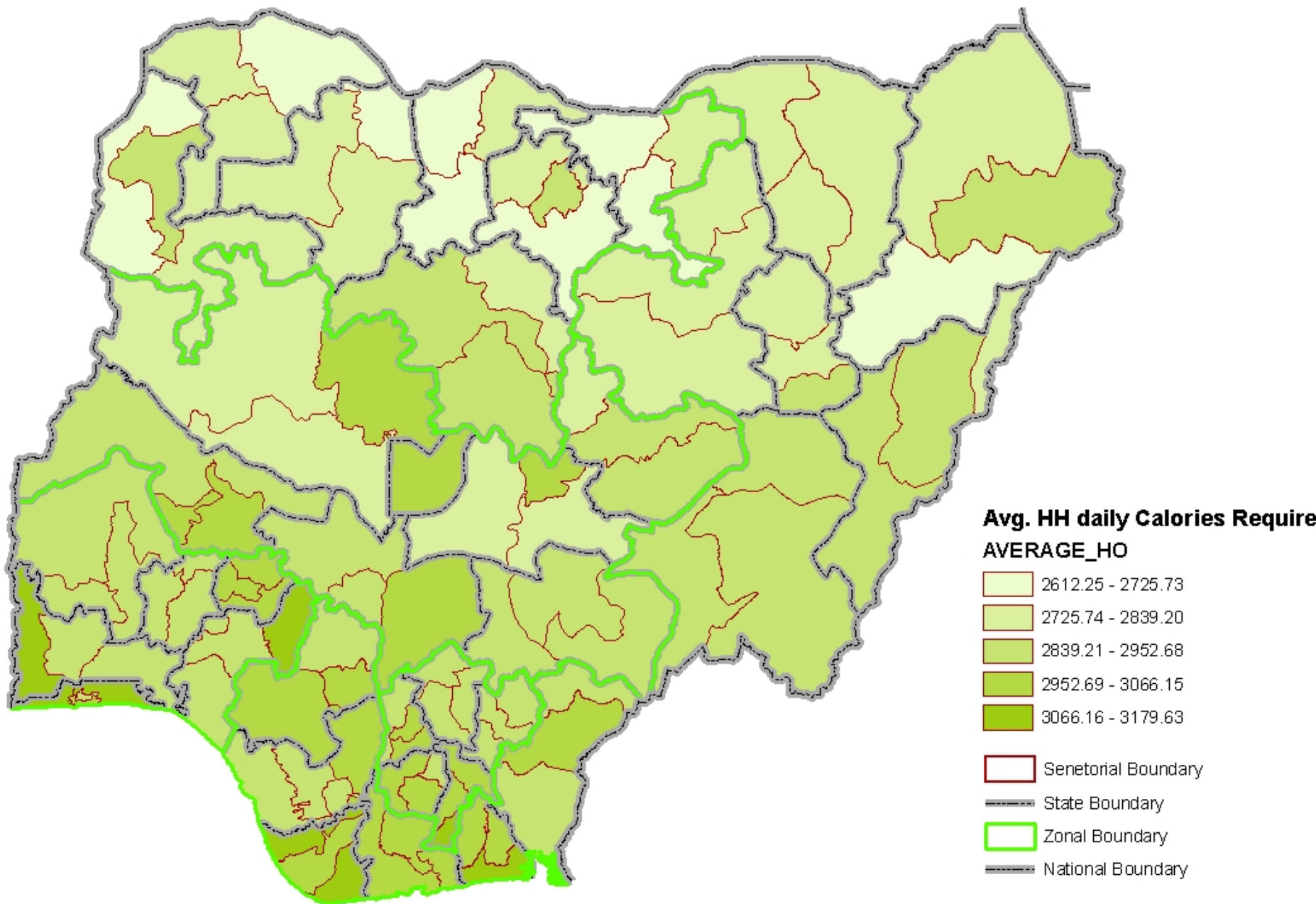
PERCENTAGE OF POPULATION IN POVERTY IN NIGERIA BY STATES



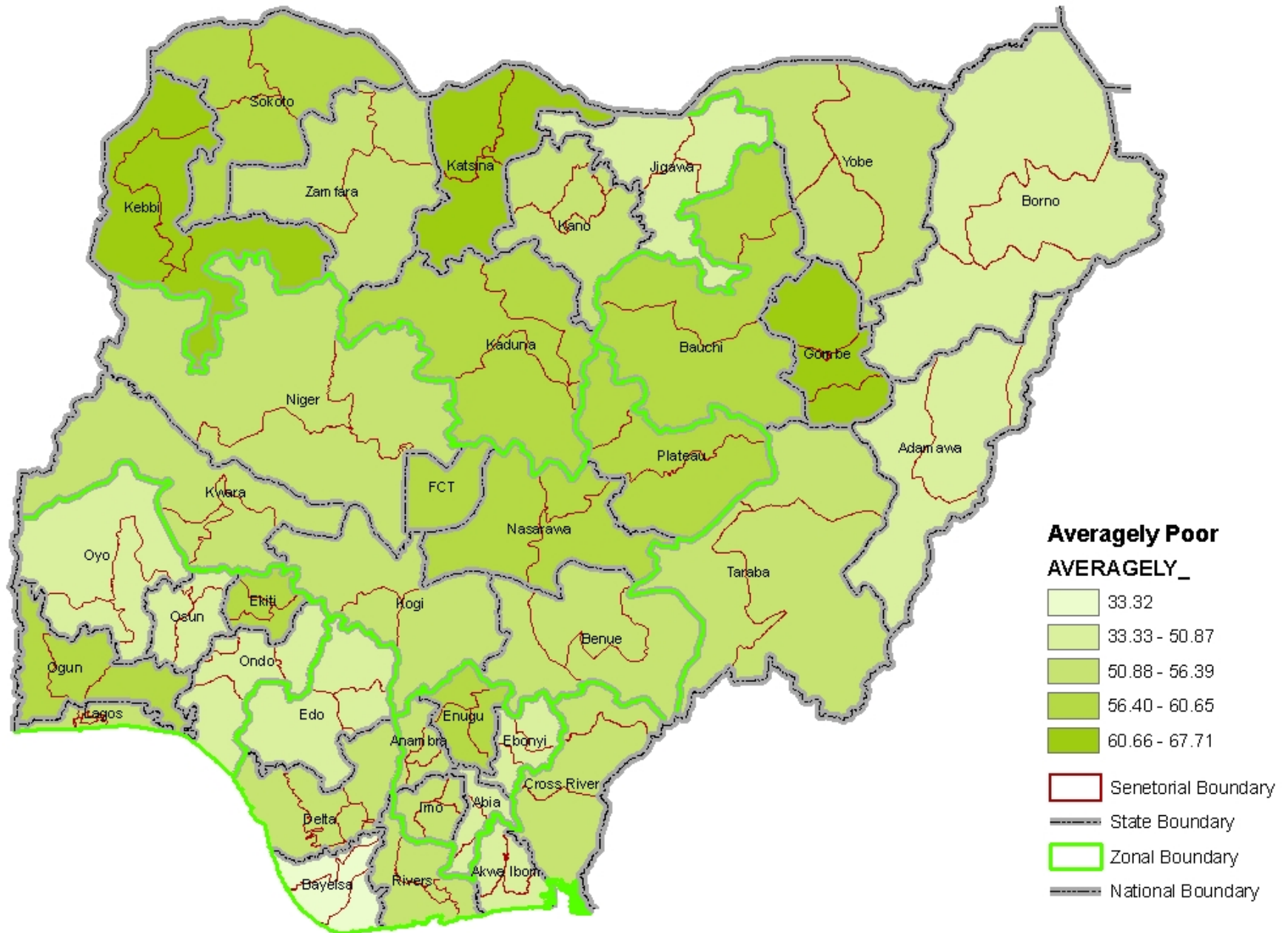
POVERTY WELFARE GAP AMONG THE POOR IN NIGERIA BY STATES



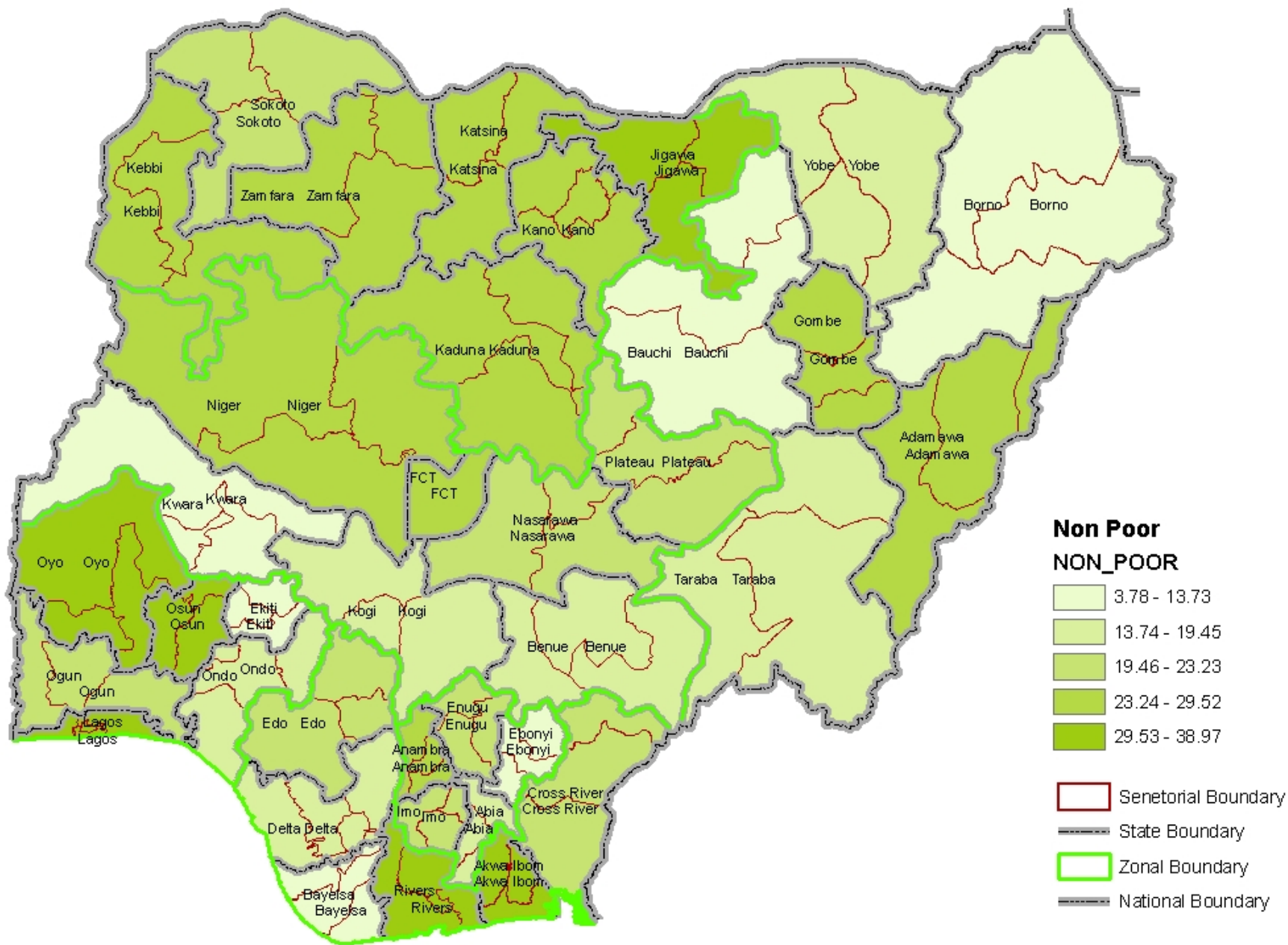
AVERAGE HOUSEHOLD DAILY CALORIES REQUIREMENT IN NIGERIA BY SENATORIAL DISTRICT



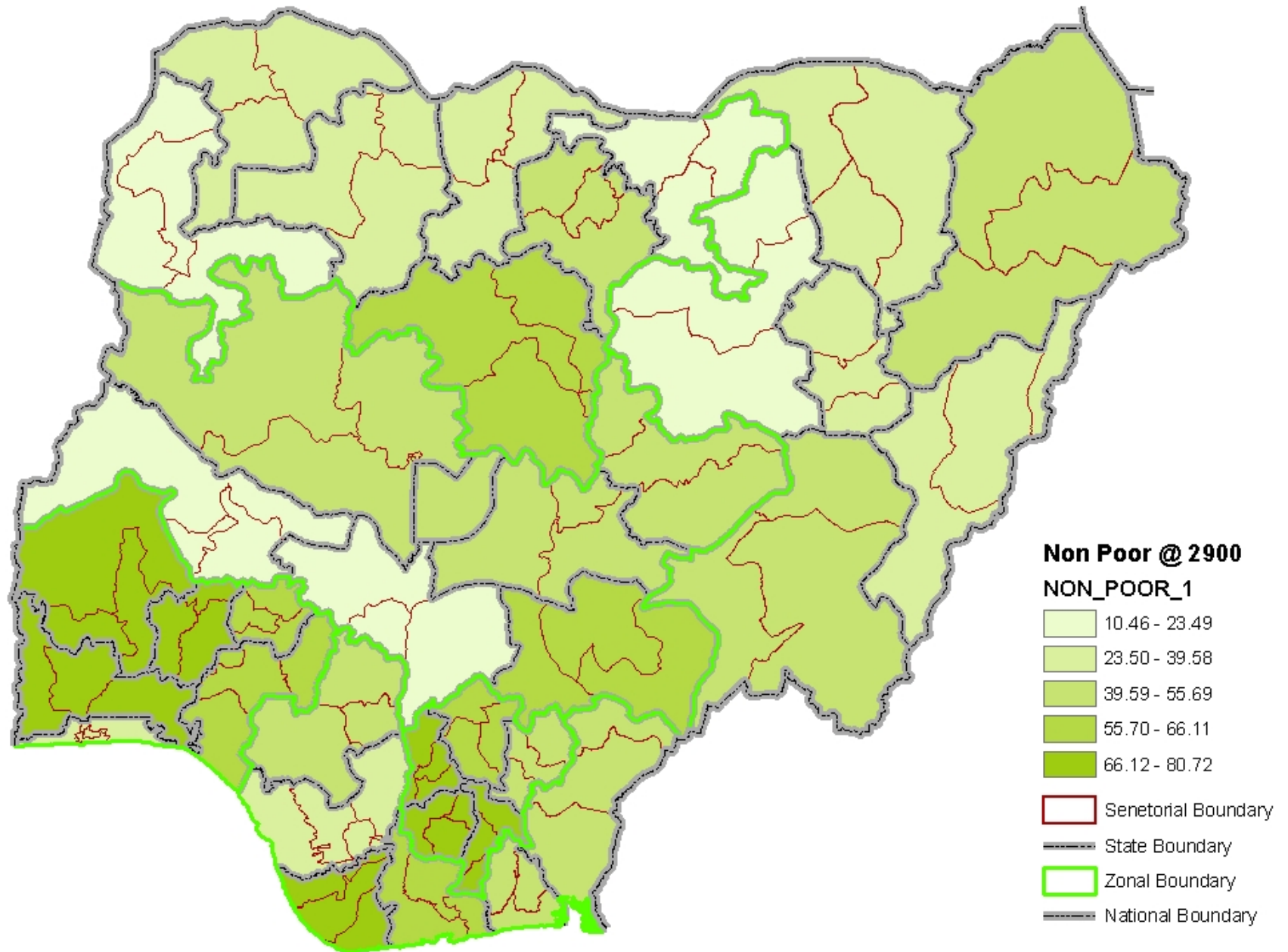
DISTRIBUTION OF AVERAGELY POOR PEOPLE IN NIGERIA BY STATES



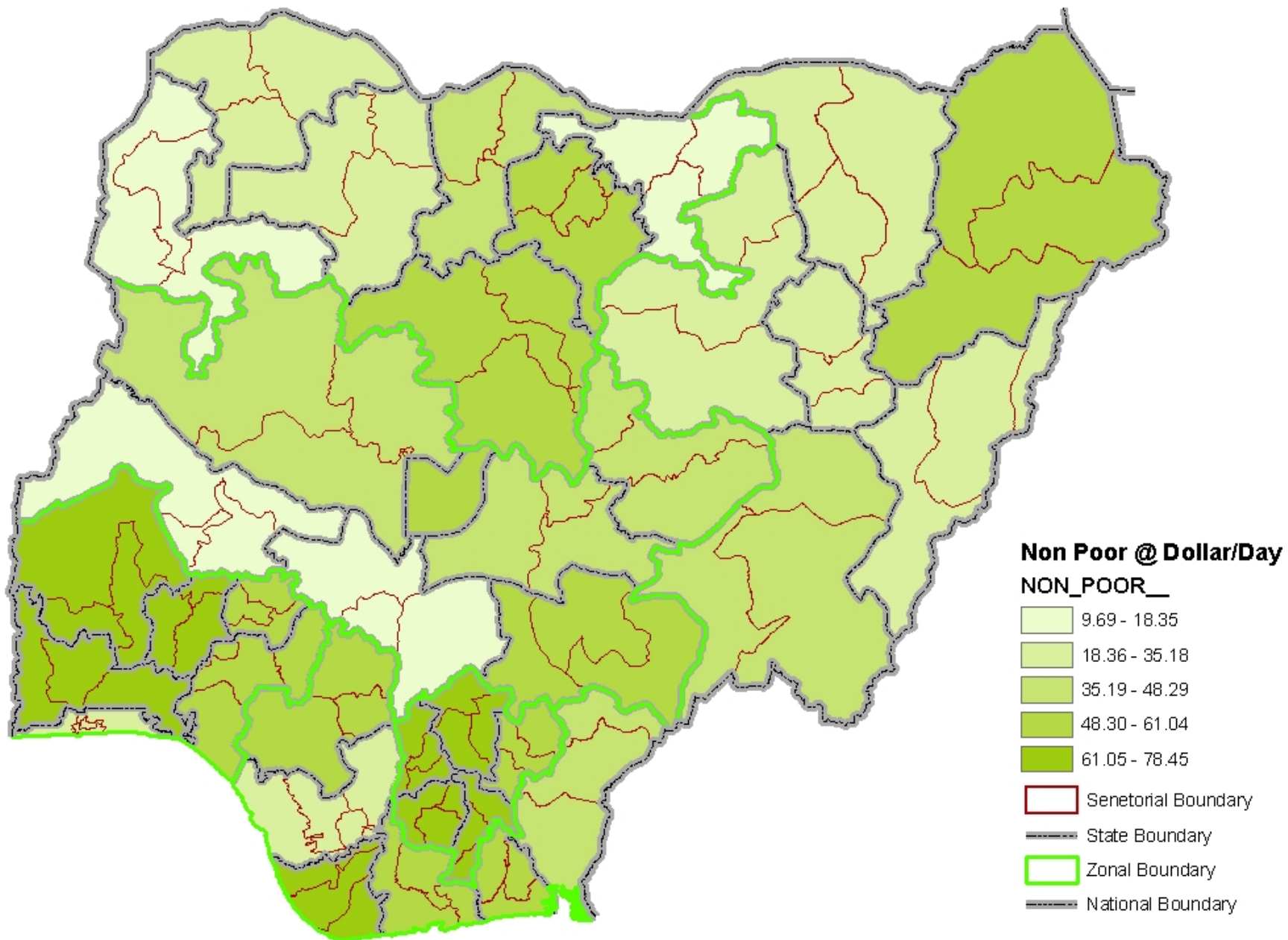
DISTRIBUTION OF NON POOR PEOPLE IN NIGERIA BY STATES



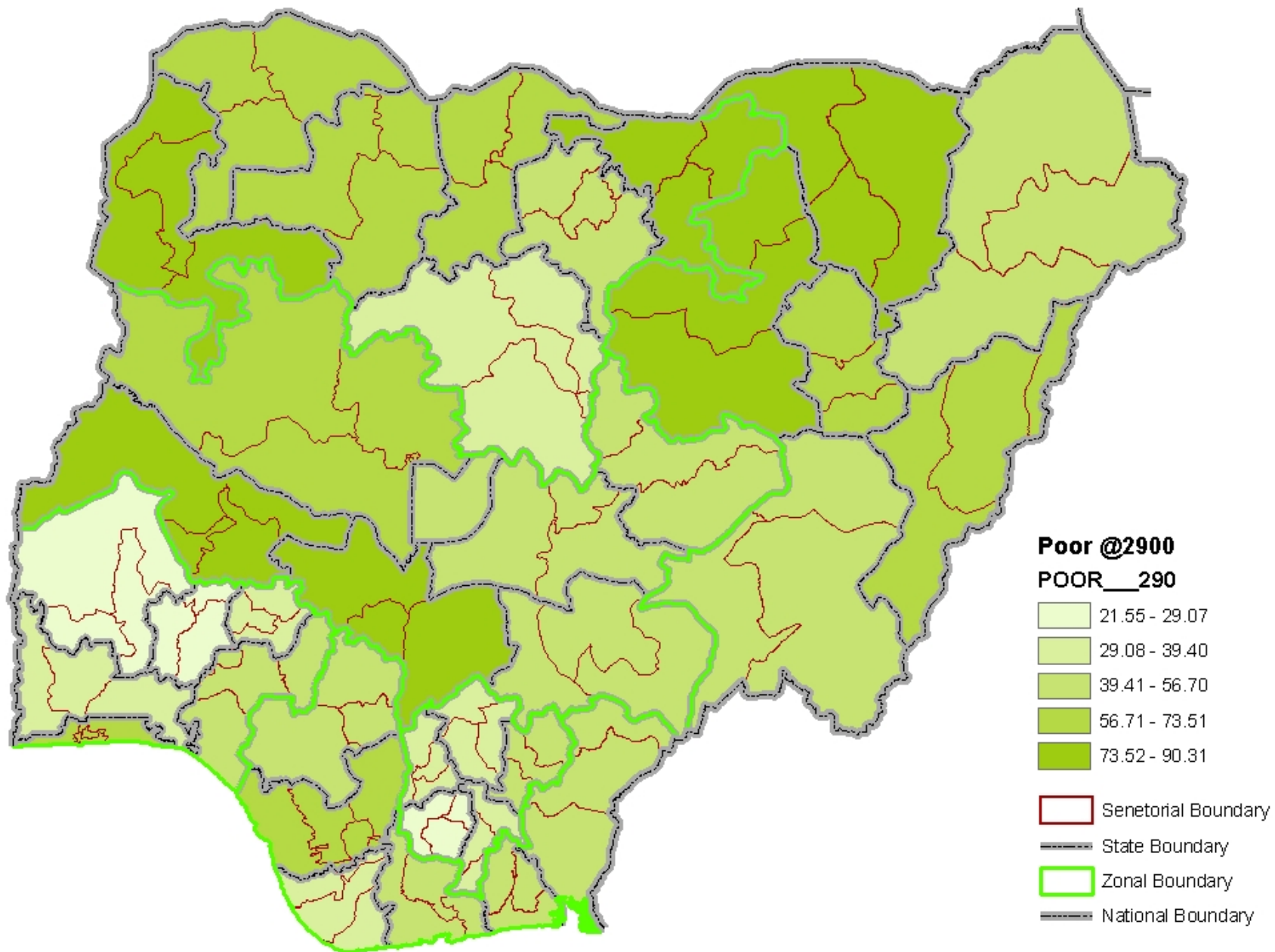
DISTRIBUTION OF POOR @ 2900 CALORIES/DAY REQUIREMENT IN NIGERIA BY STATE



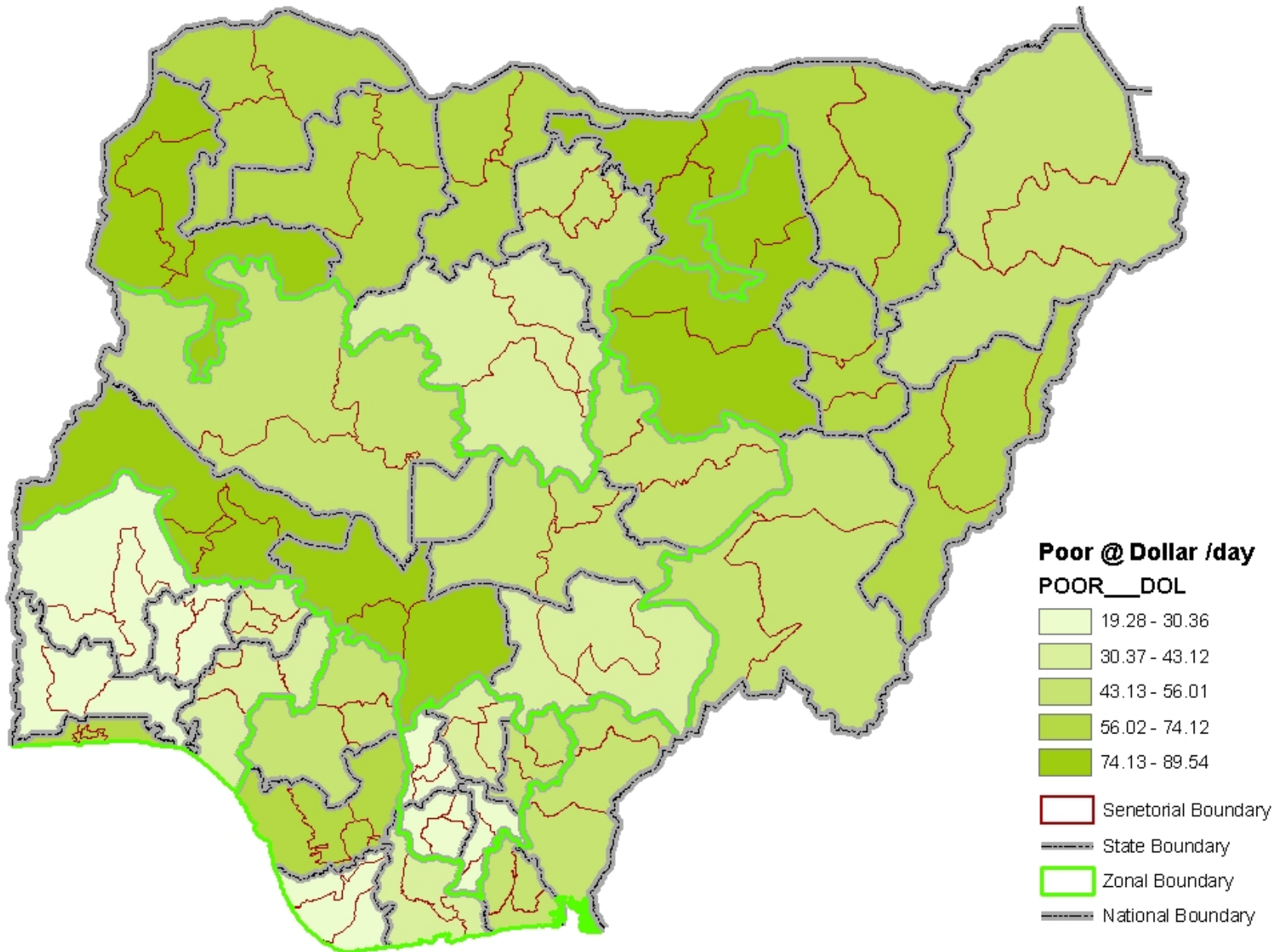
DISTRIBUTION OF NON POOR @ DOLLAR/DAY REQUIREMENT IN NIGERIA BY STATE



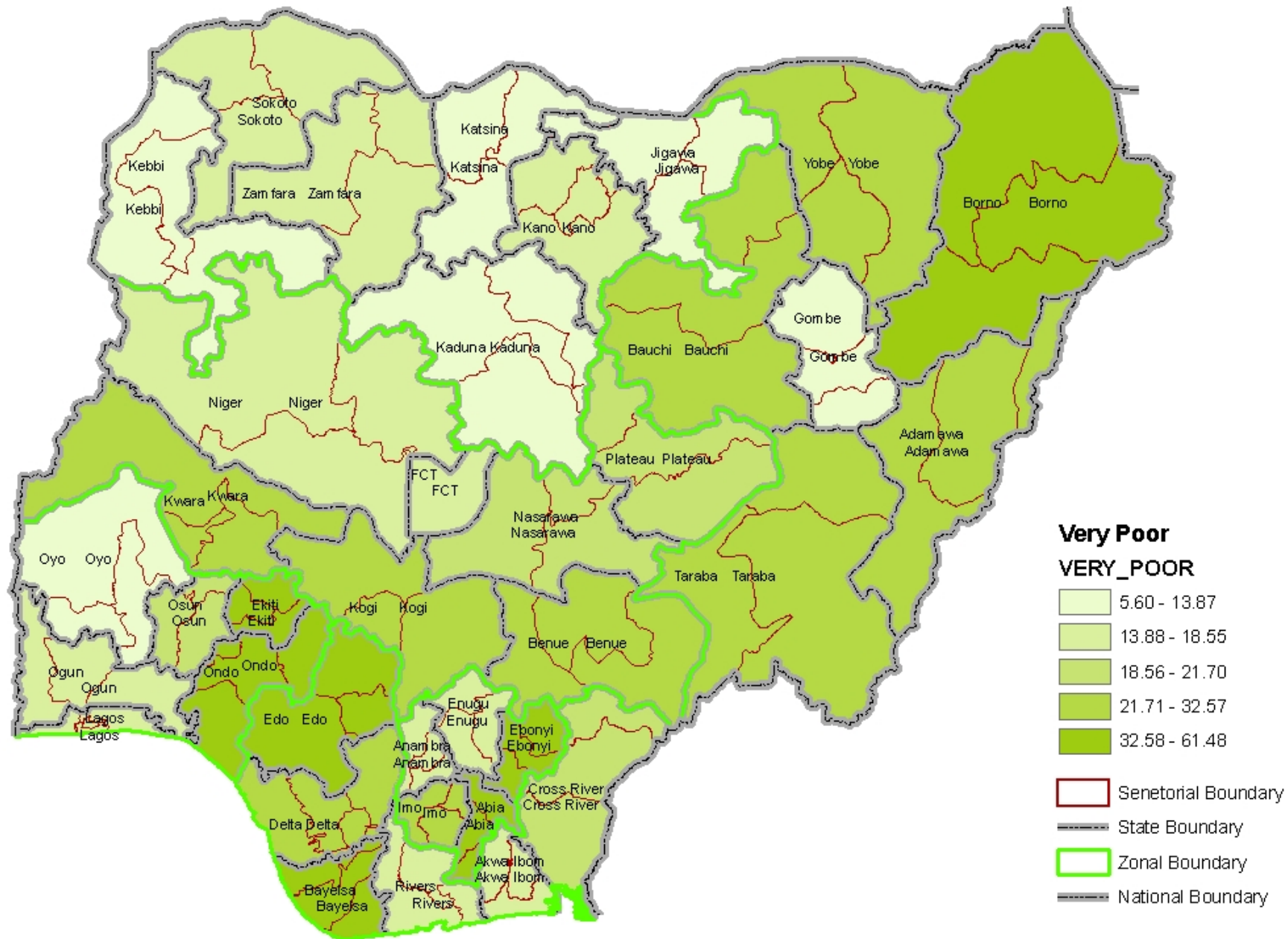
DISTRIBUTION OF POOR @ 2900 CALORIES/DAY REQUIREMENT IN NIGERIA BY STATE



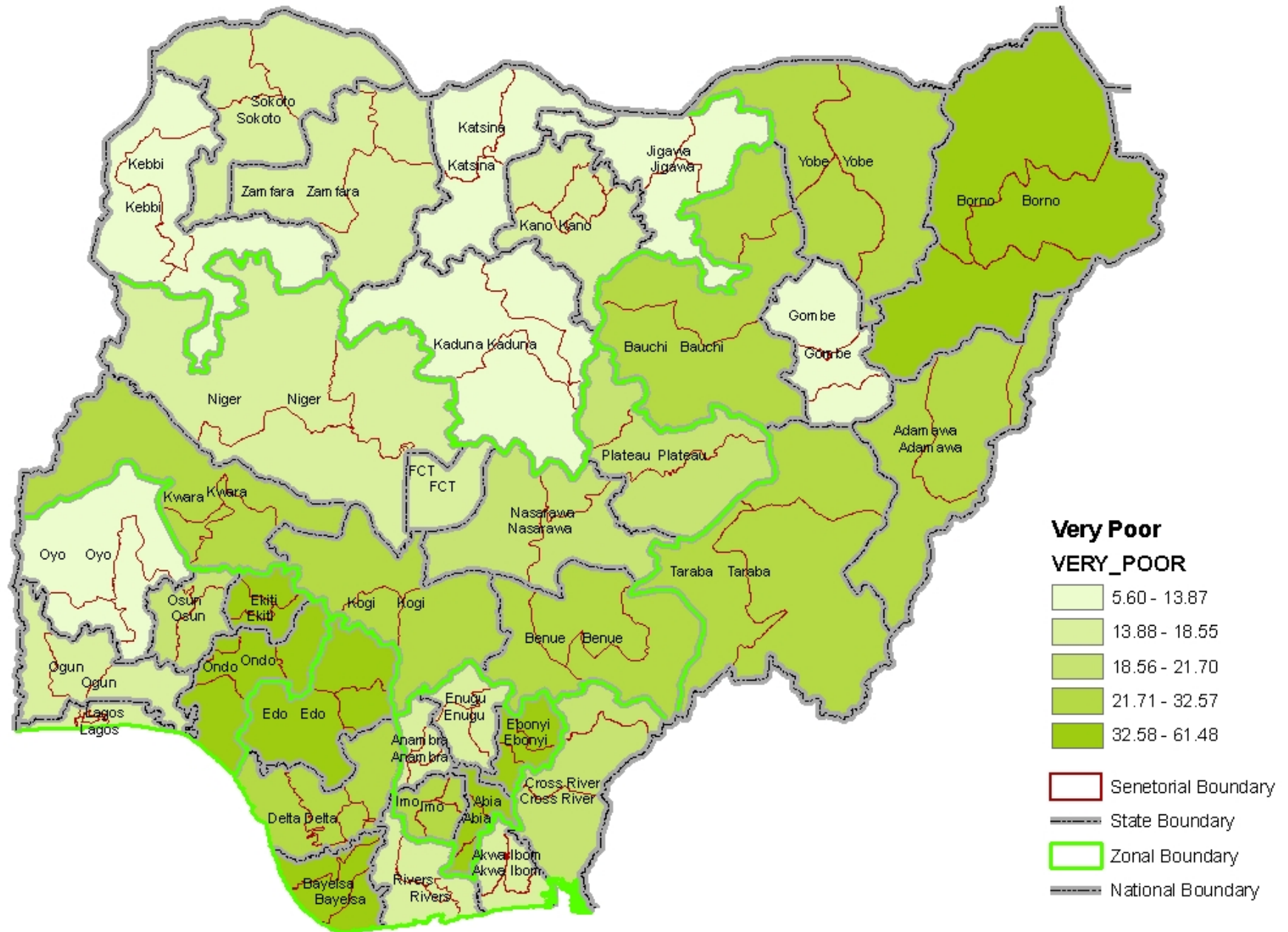
DISTRIBUTION OF POOR @ DOLLAR/DAY REQUIREMENT IN NIGERIA BY STATE



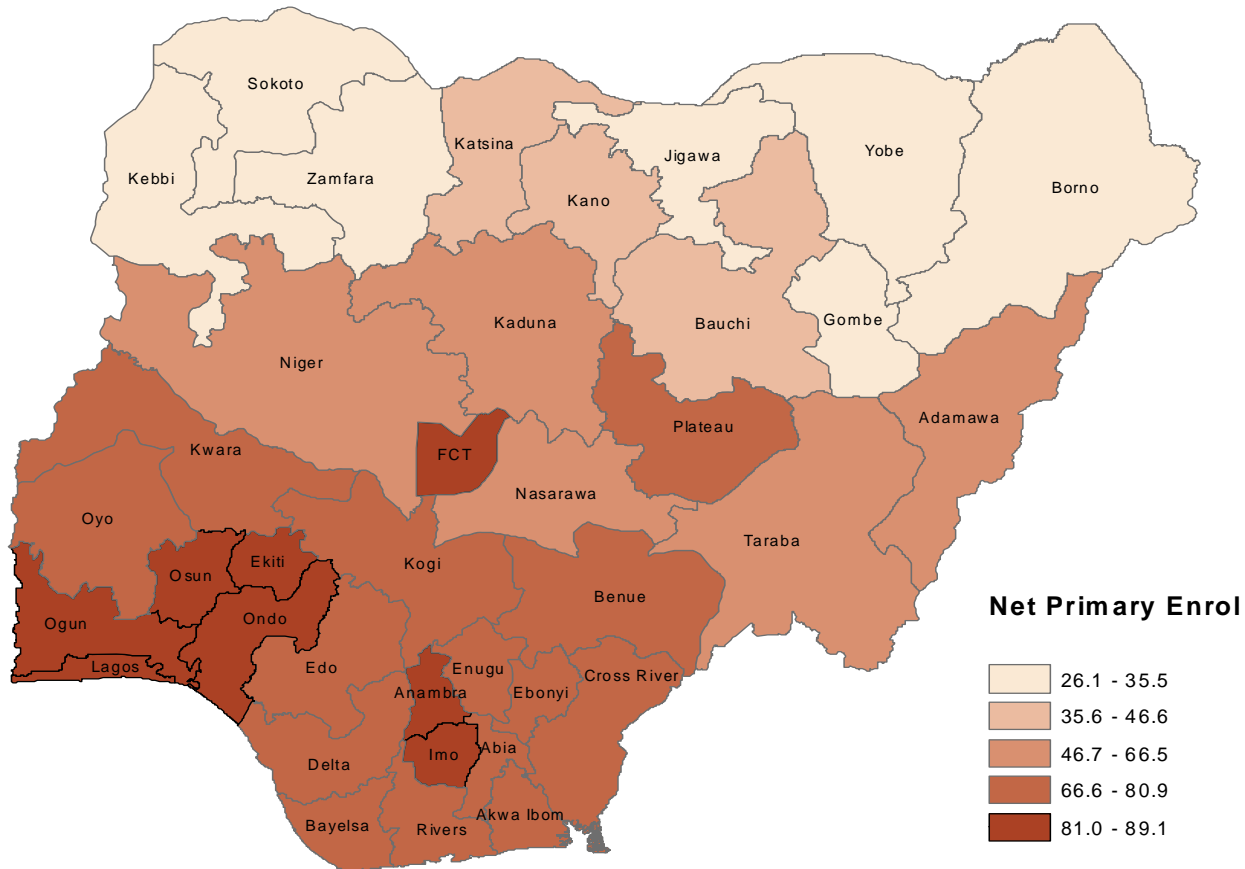
DISTRIBUTION OF VERY POOR PEOPLE IN NIGERIA BY STATES



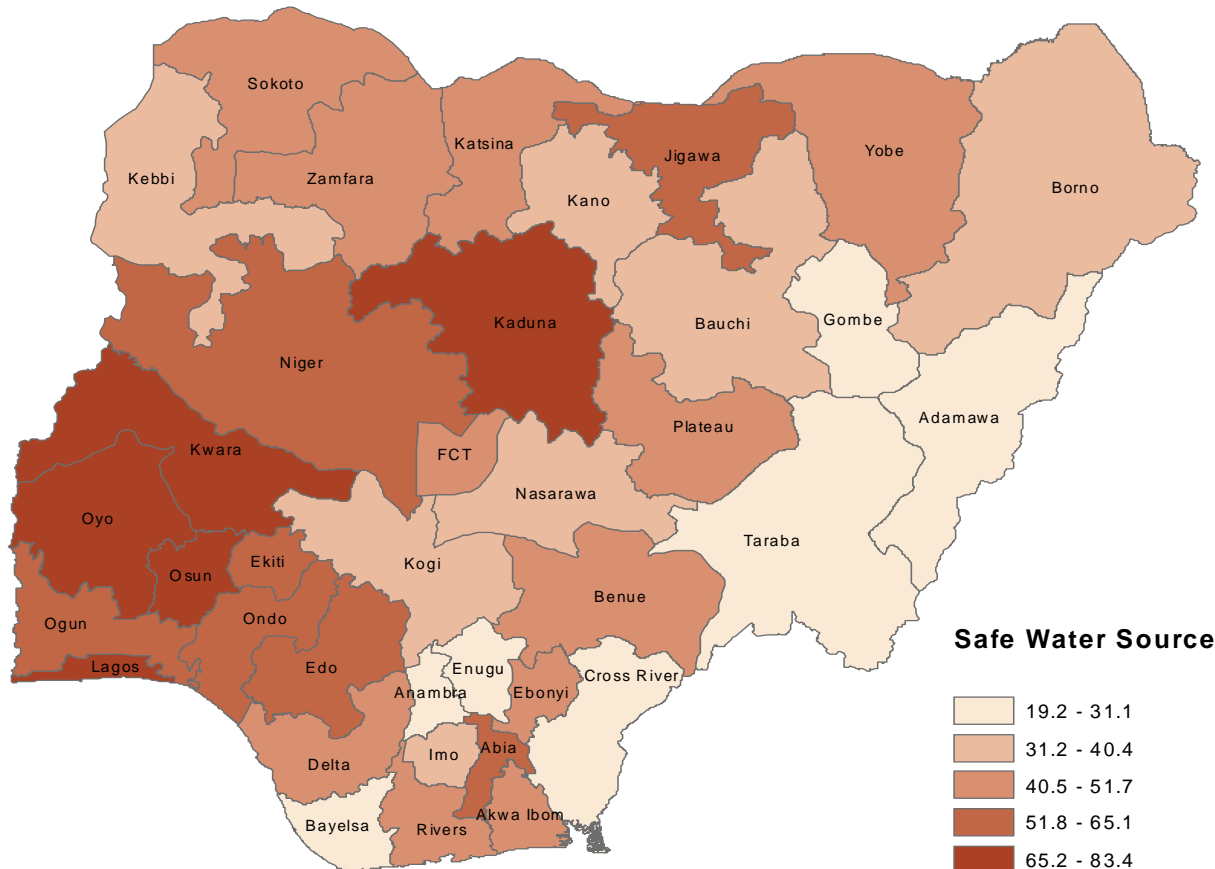
DISTRIBUTION OF VERY POOR PEOPLE IN NIGERIA BY STATES



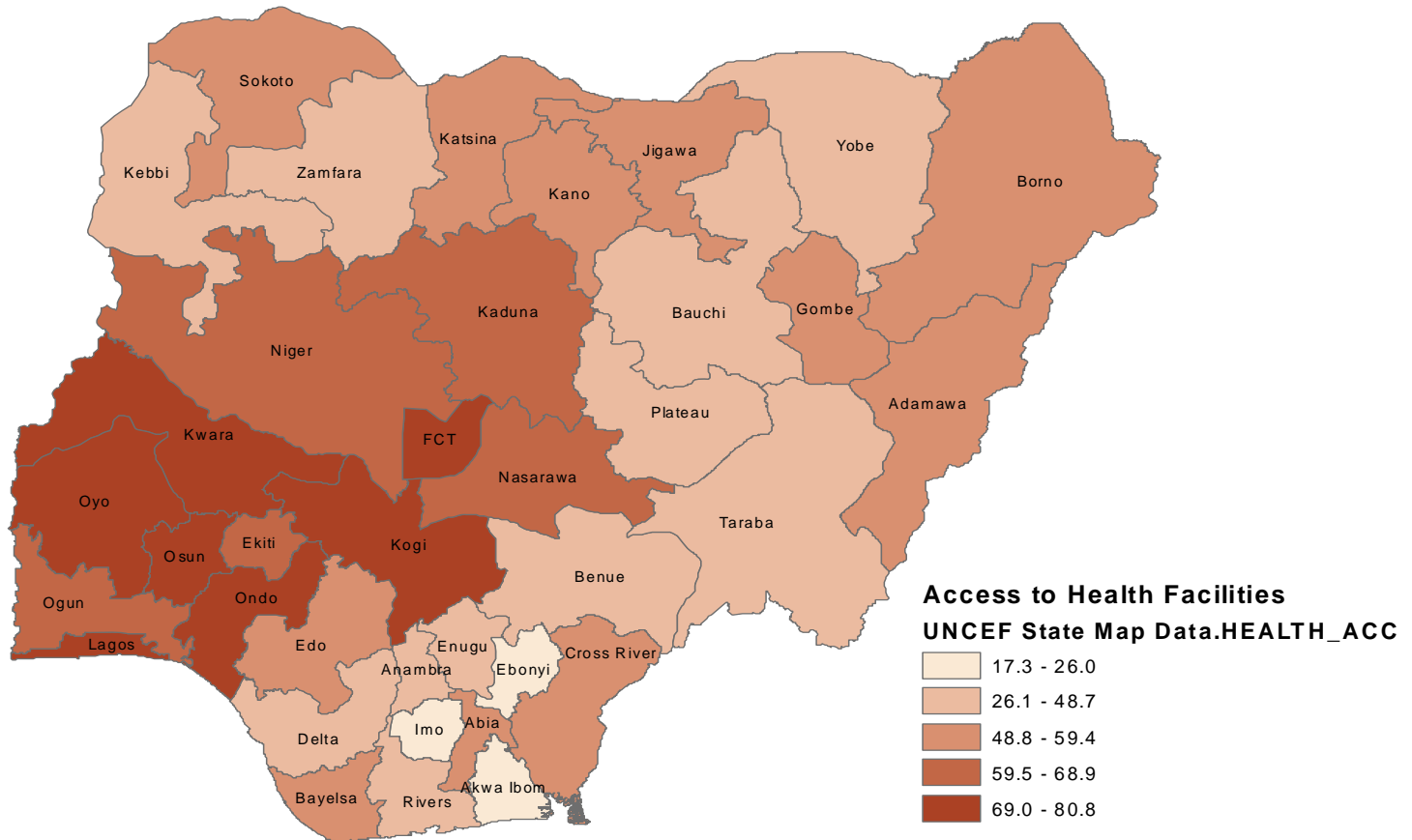
Net Primary Enrolment



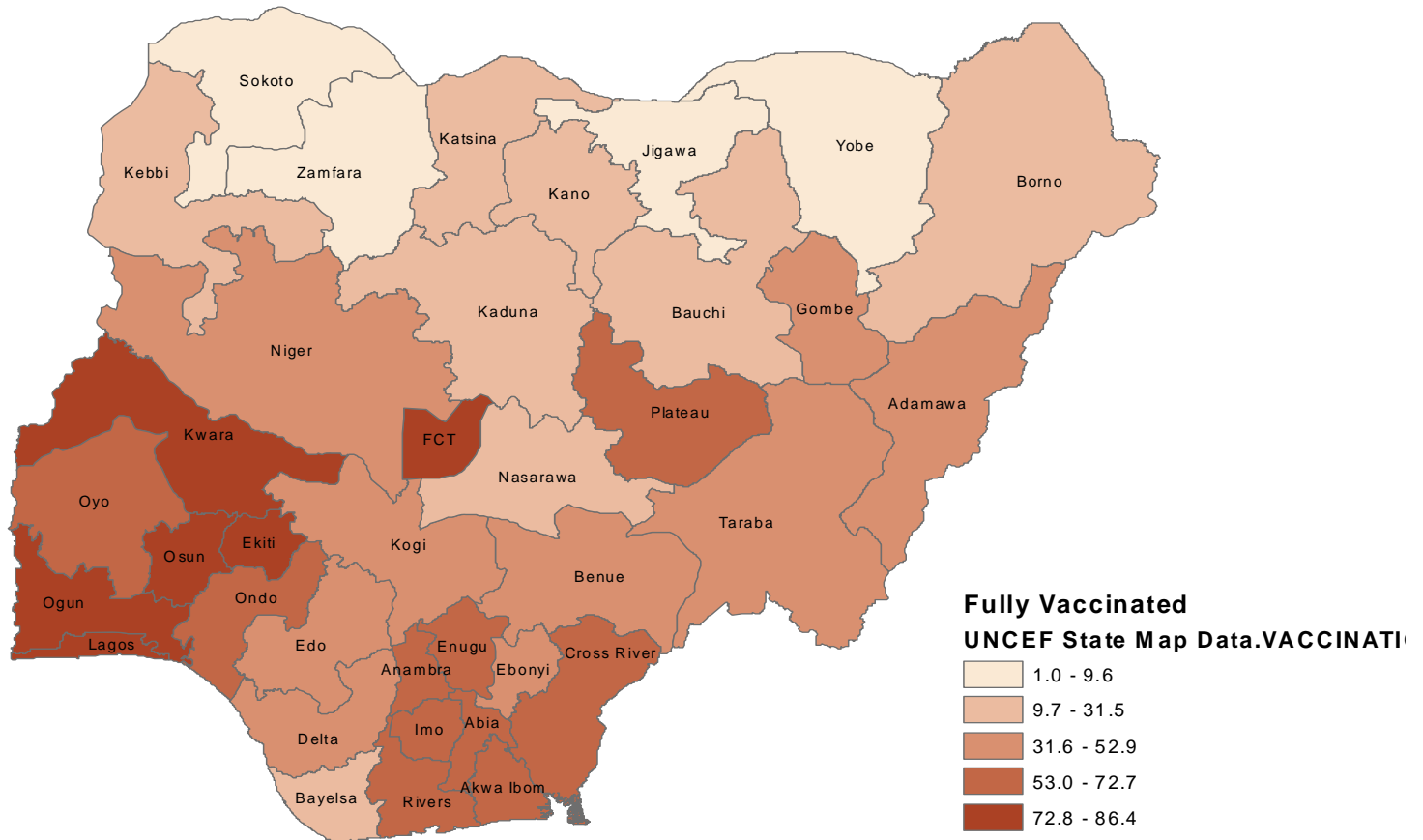
Safe water source



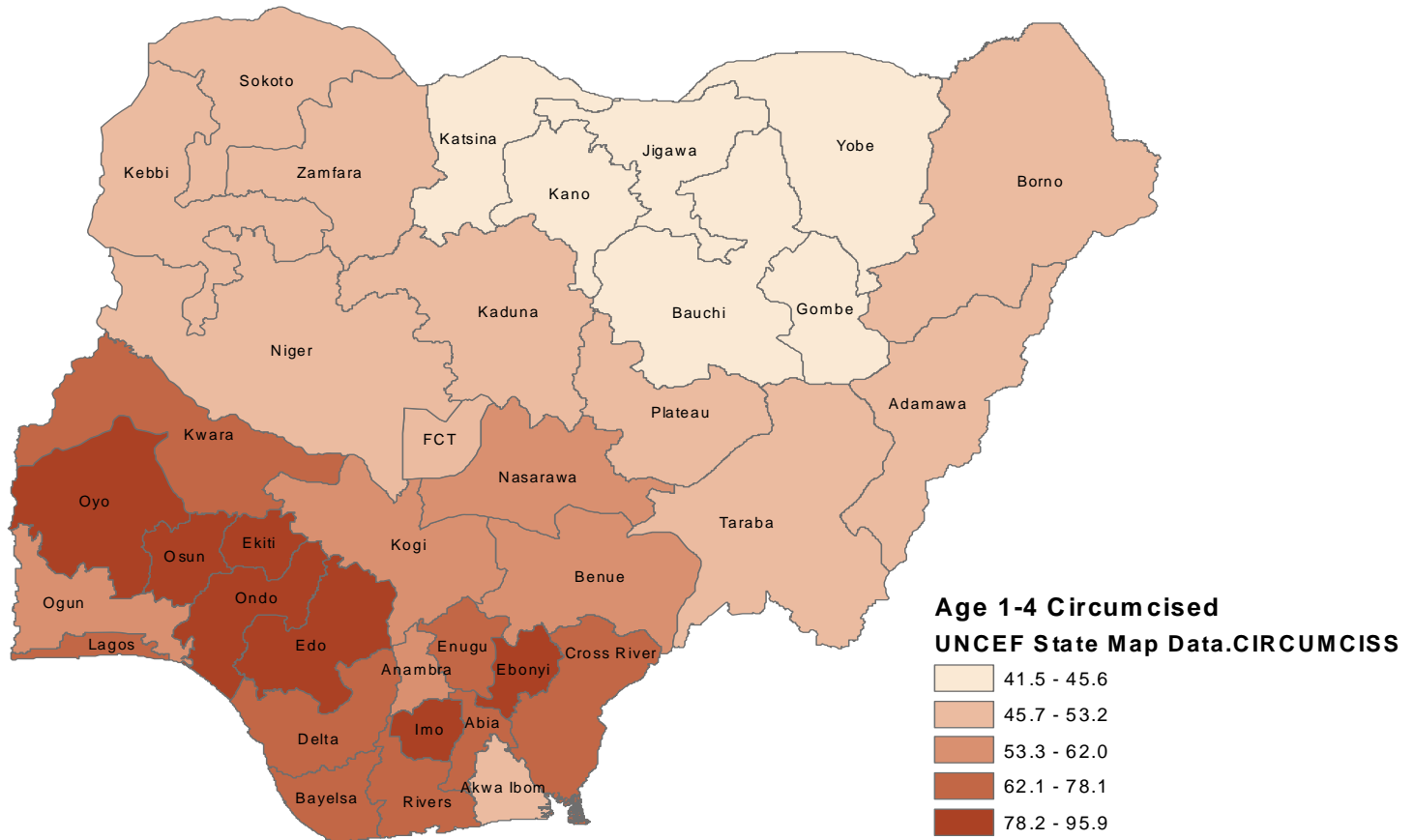
Access to Health Facilities



Fully Vaccinated

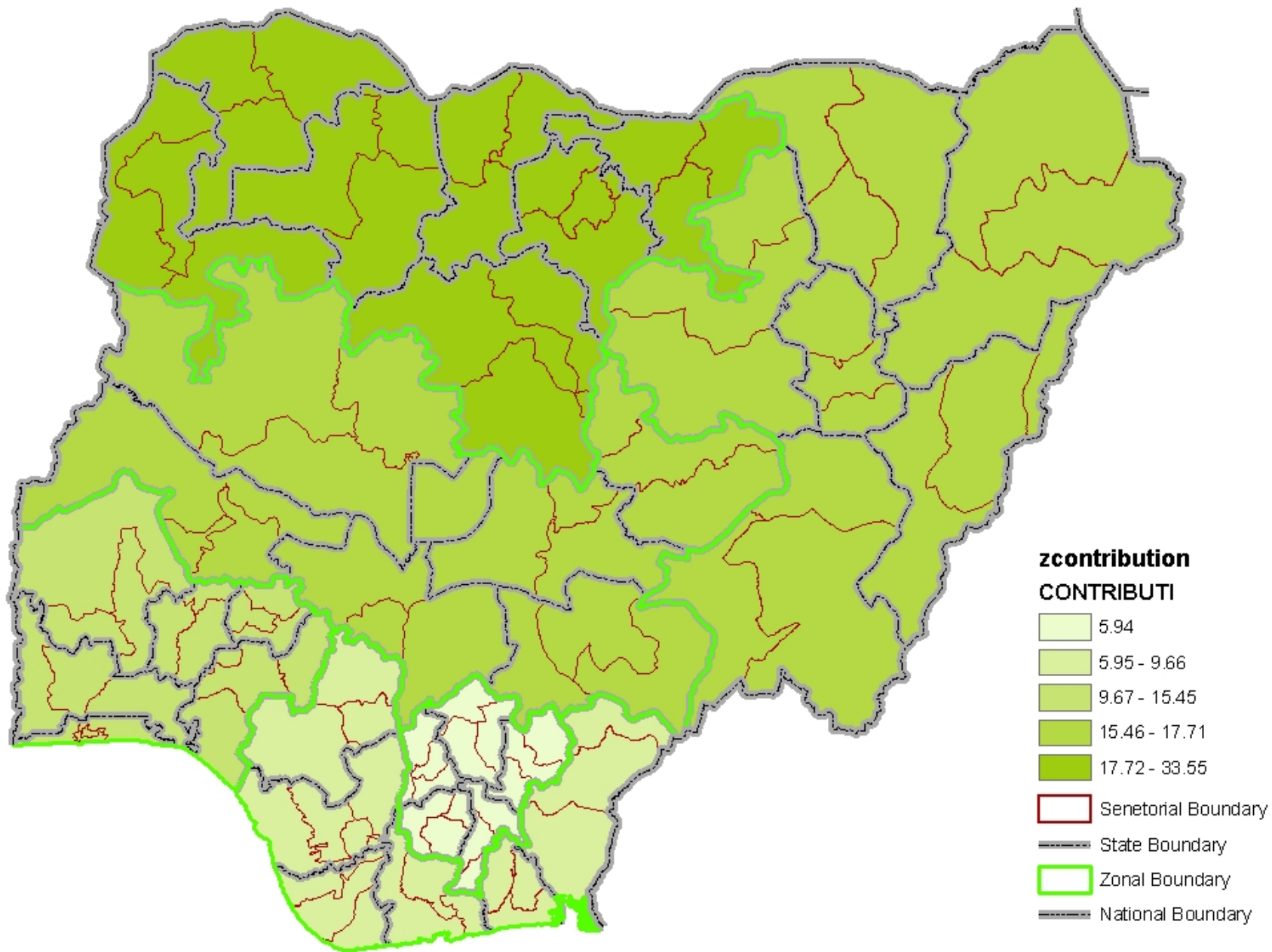


Age 1- 4 Circumcised

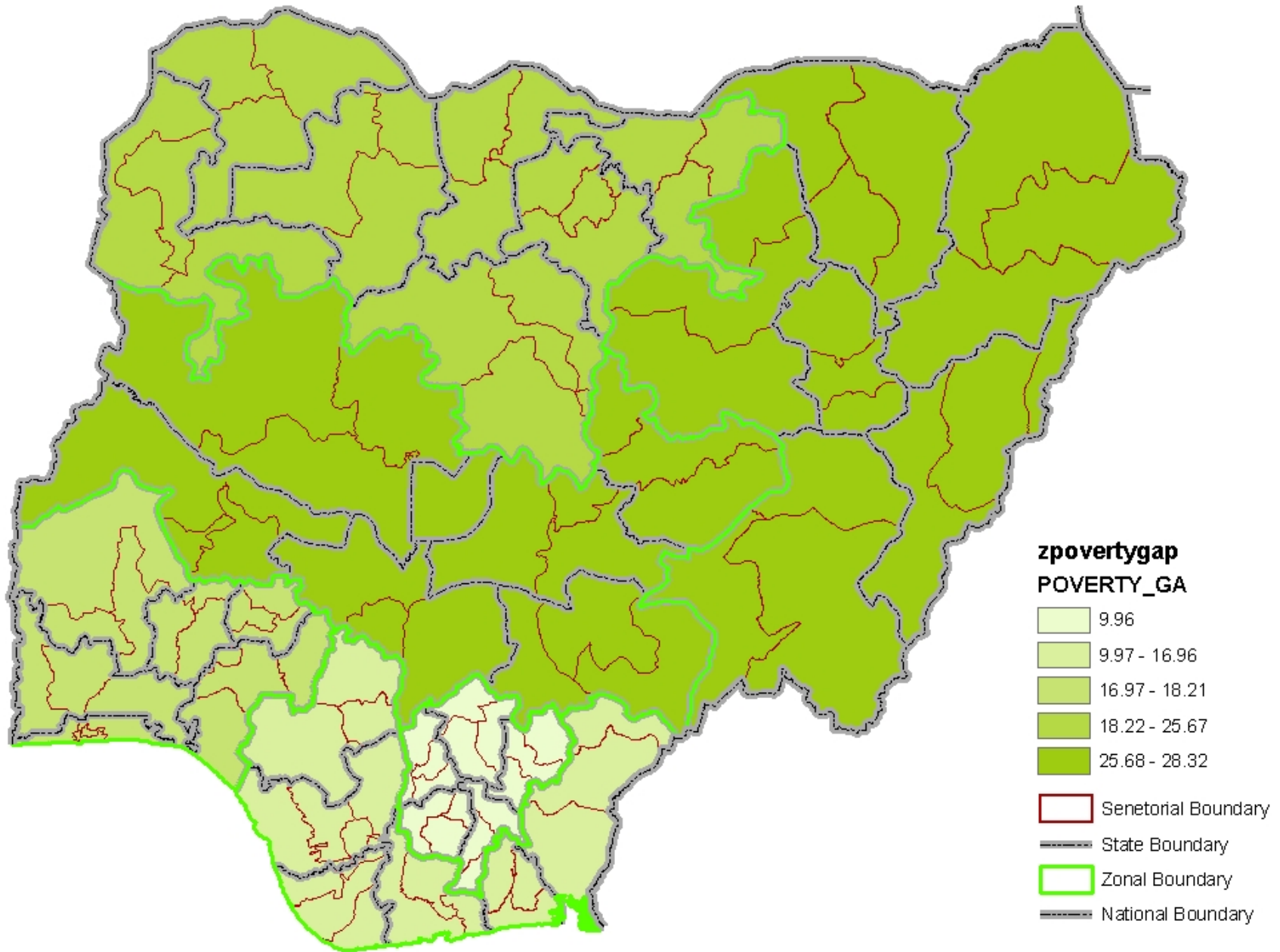


Poverty by Zone

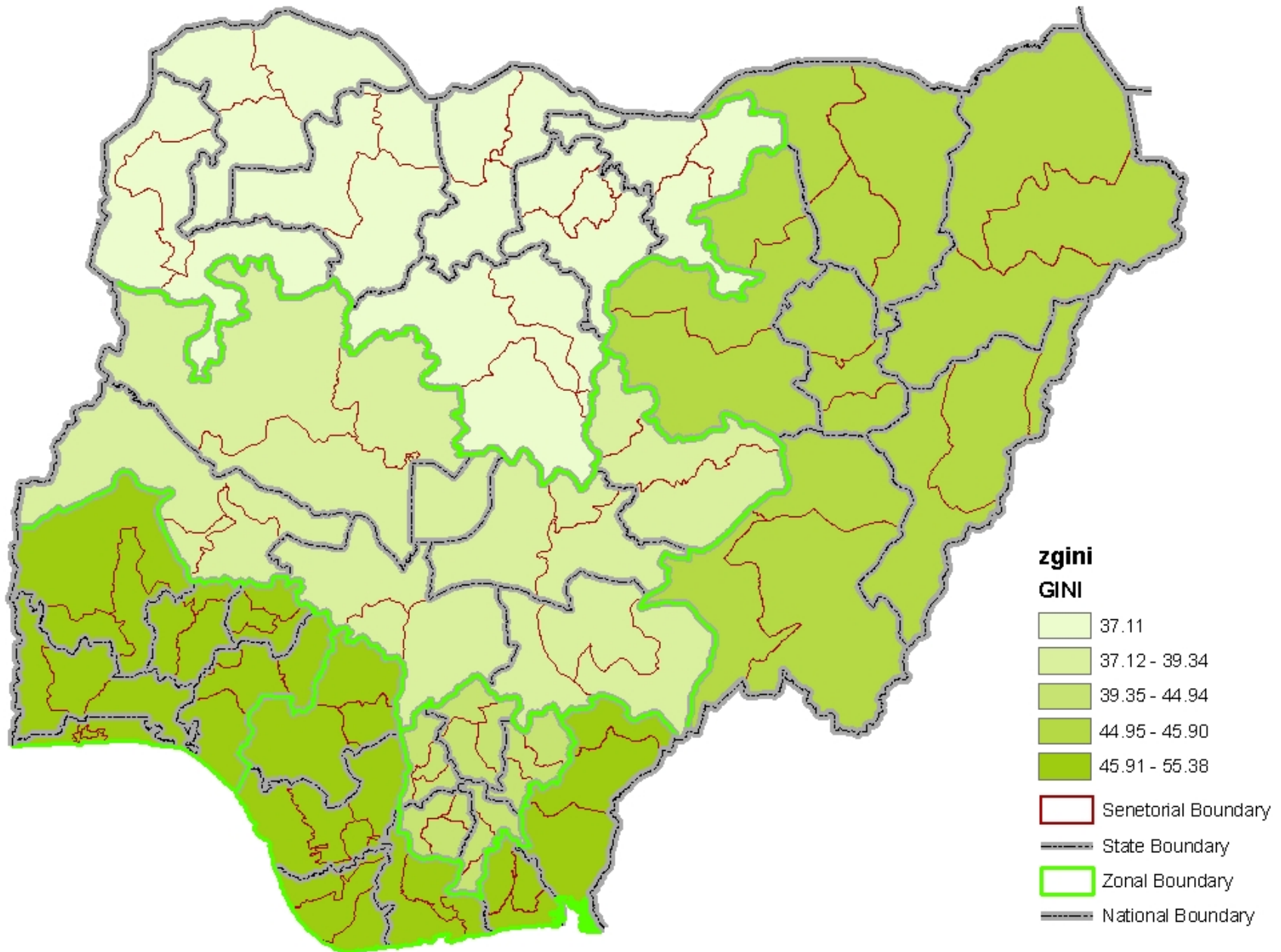
ZONAL POVERTY CONTRIBUTION IN NIGERIA



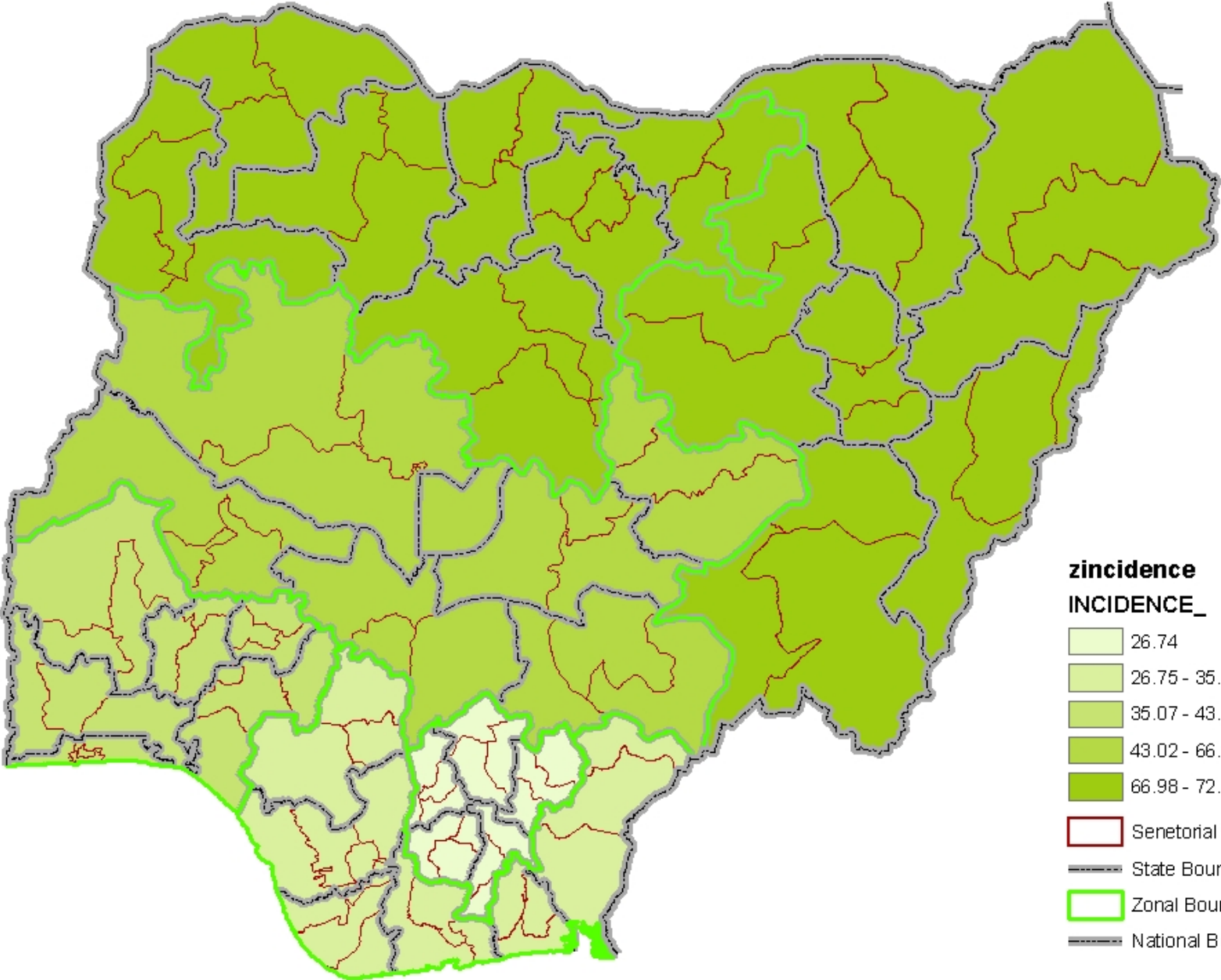
POVERTY GAP IN NIGERIA BY ZONE



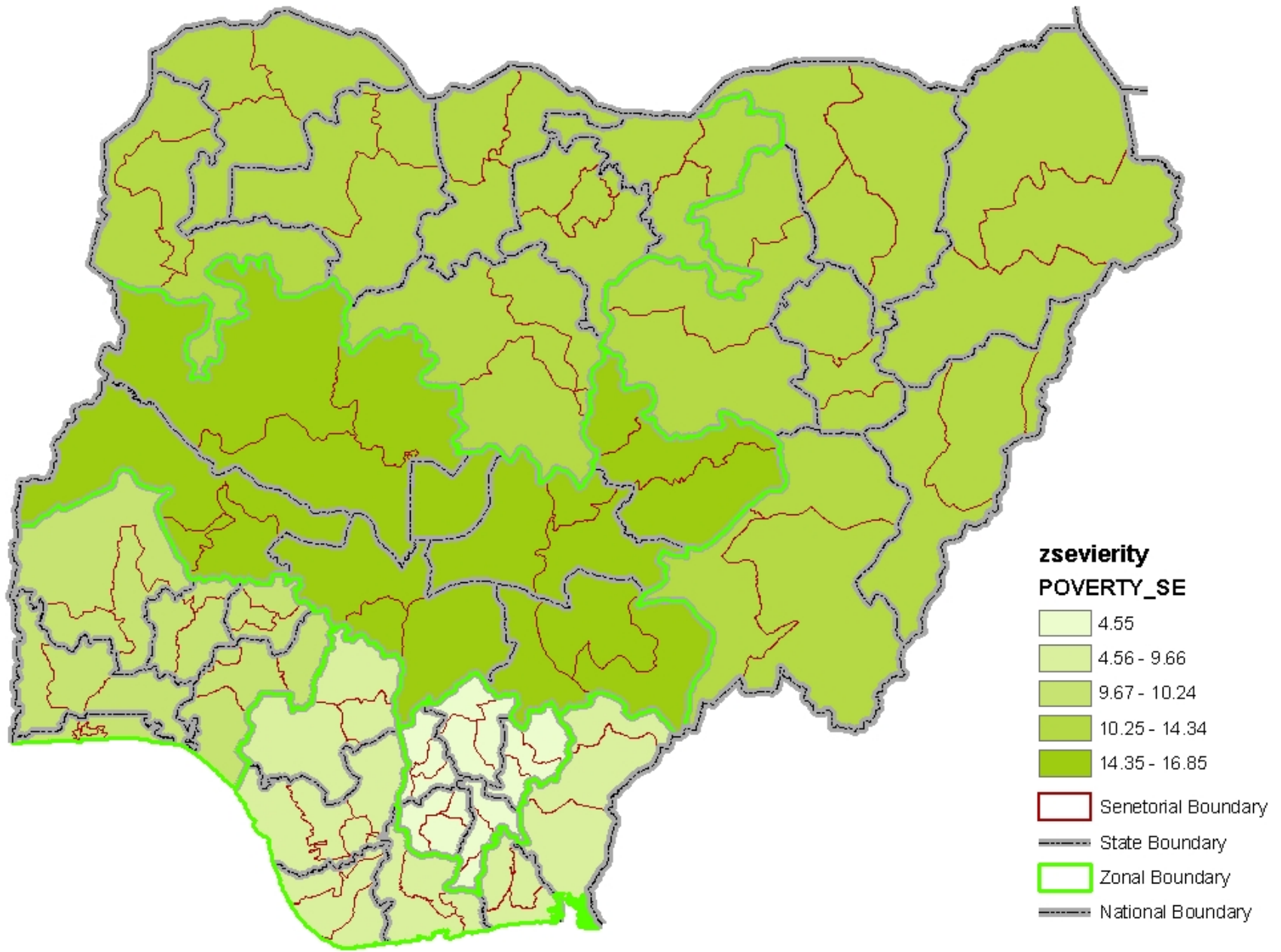
GINI COEFFICIENT IN NIGERIA BY ZONE



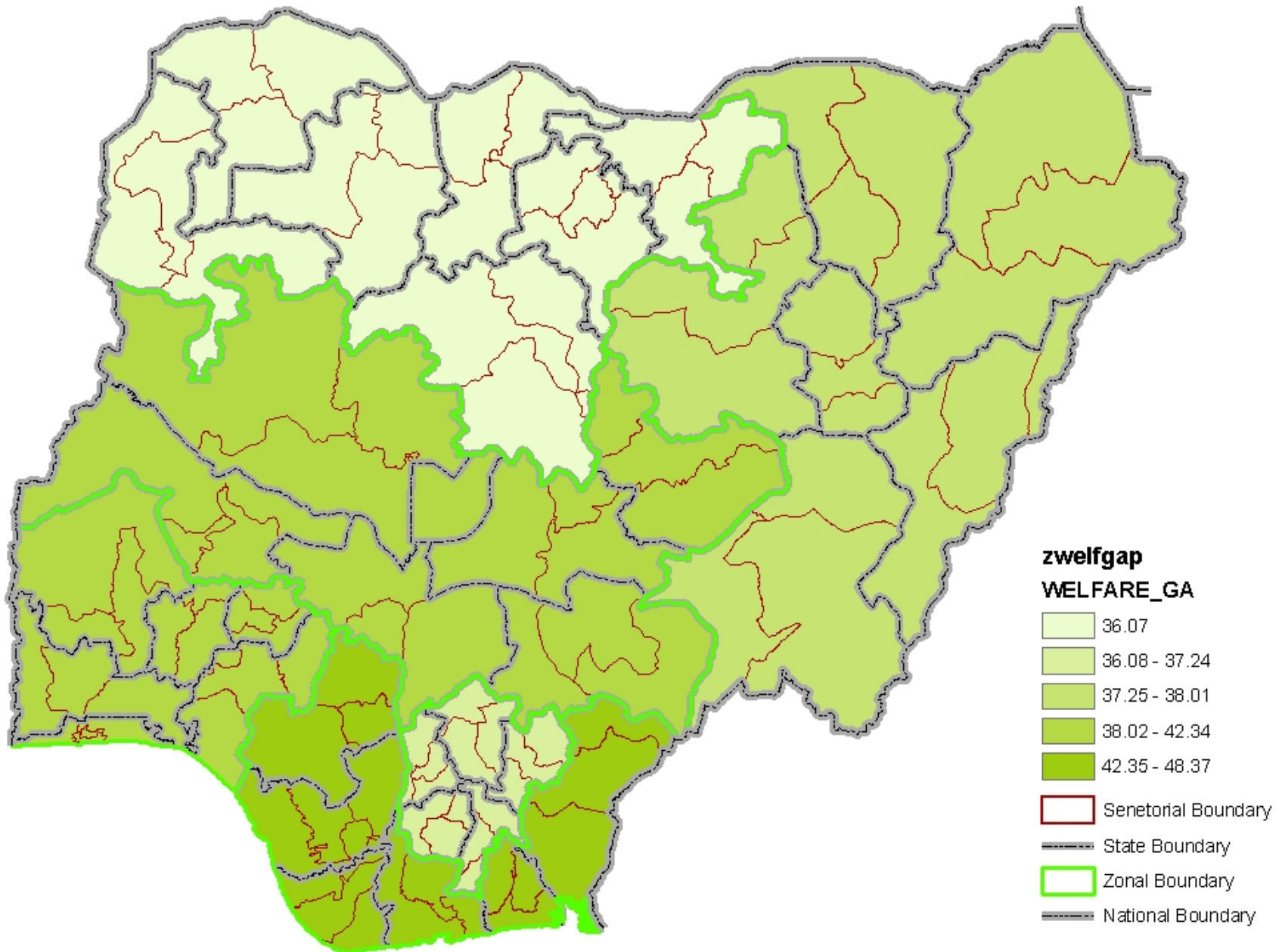
POVERTY INCIDENCE IN NIGERIA BY ZONE



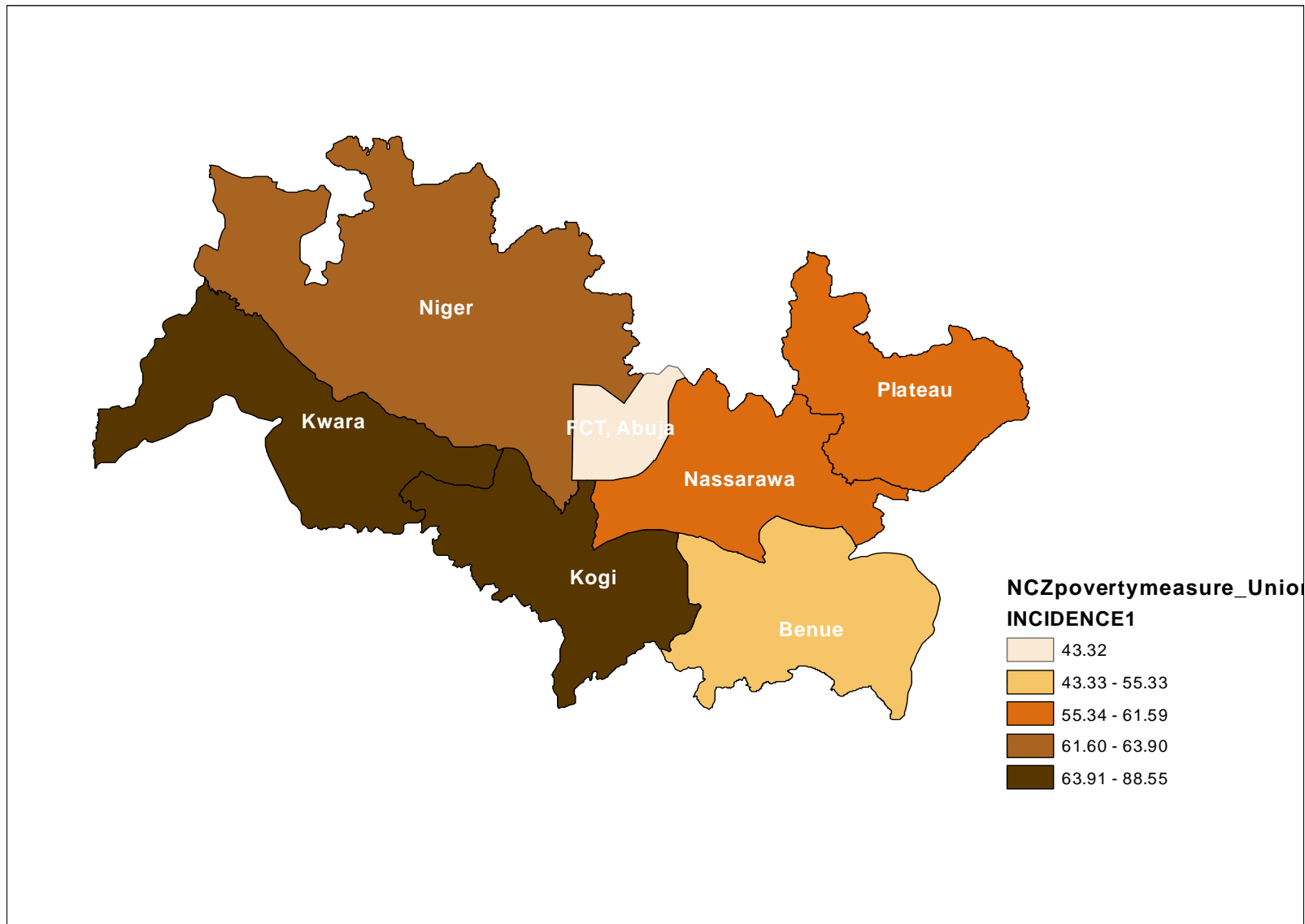
POVERTY SEVIERY IN NIGERIA BY ZONE



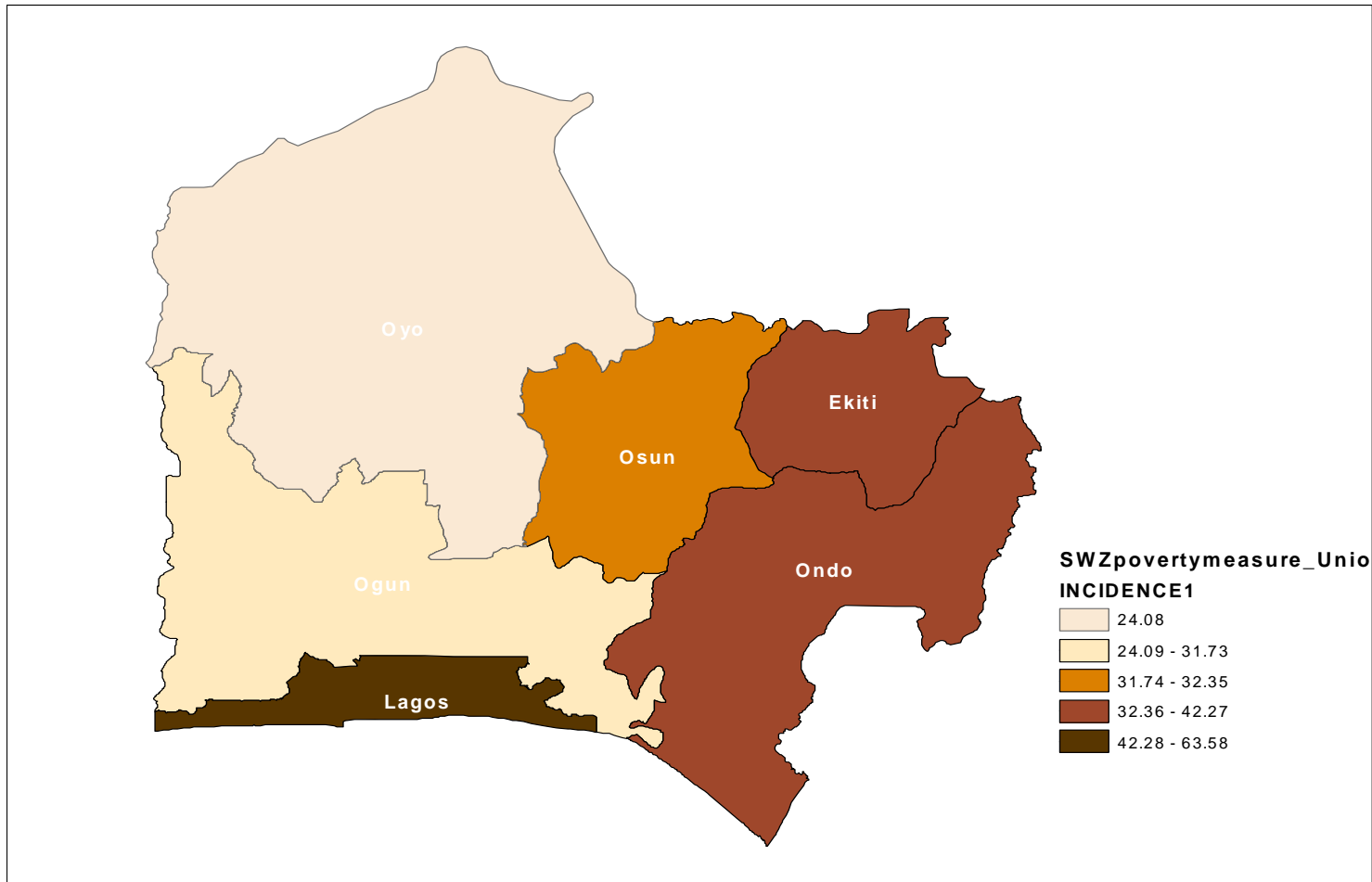
POVERTY WELFARE GAP IN NIGERIA BY ZONE



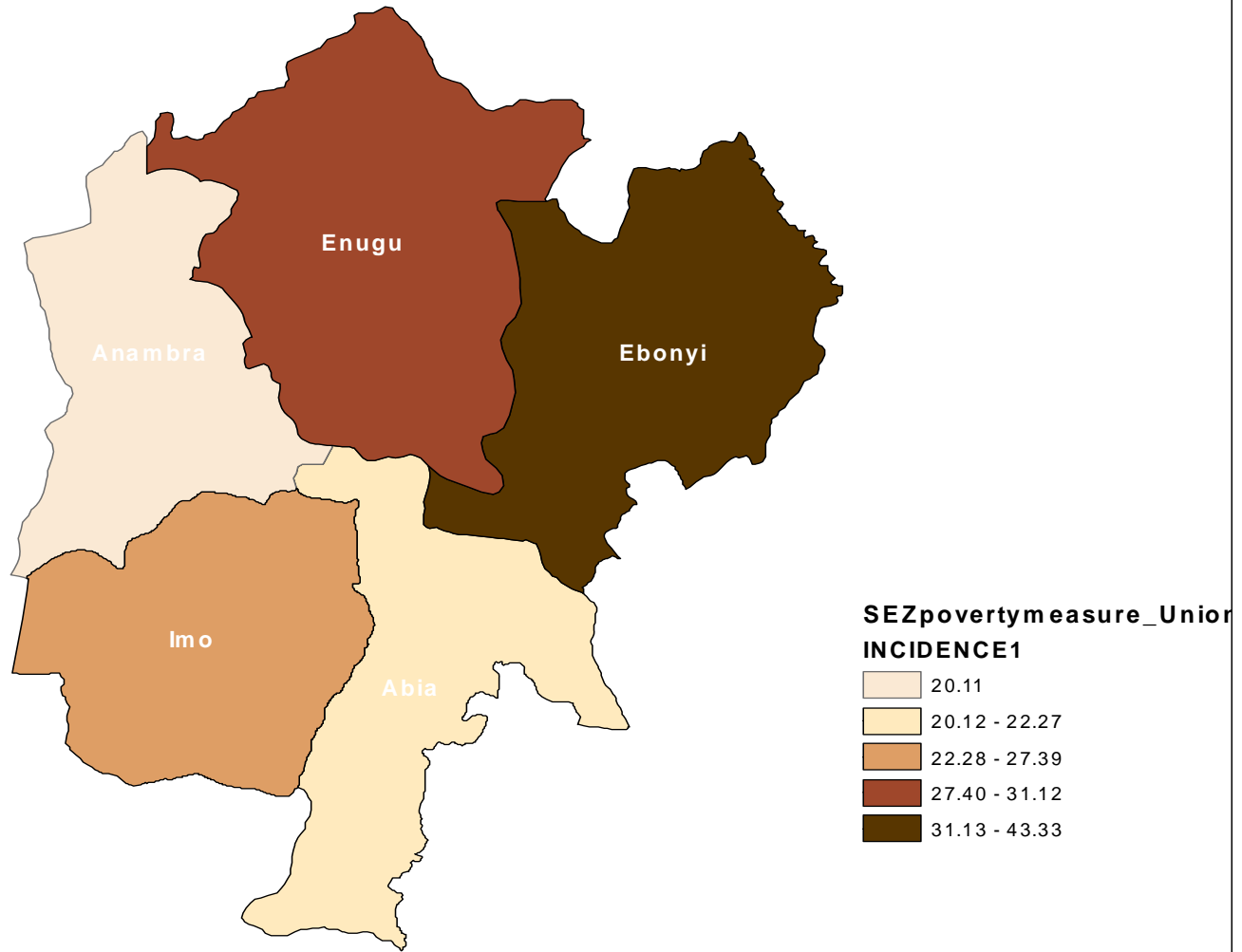
Poverty Incidence in North Centre Zone



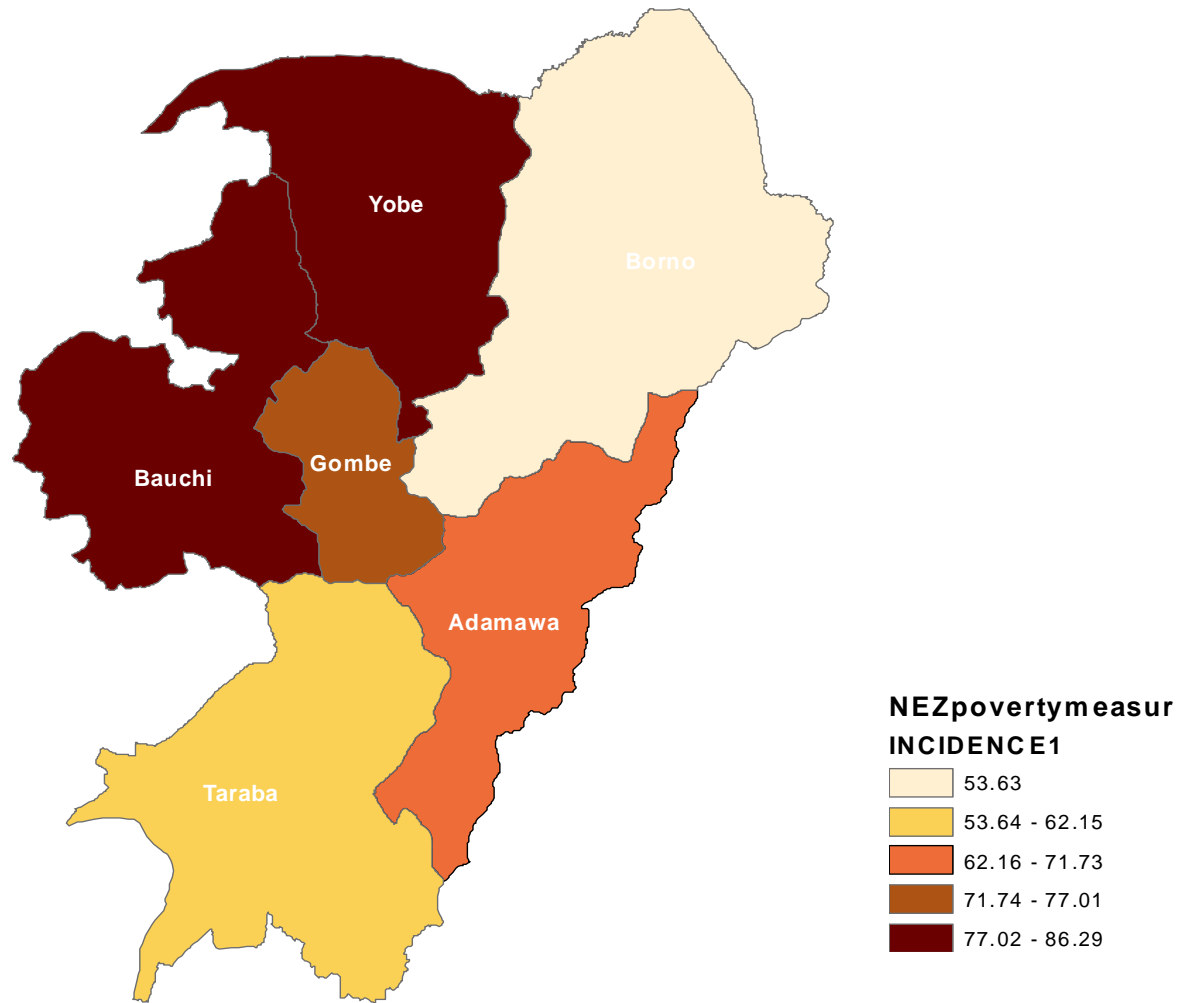
Poverty Incidence in South West Zone



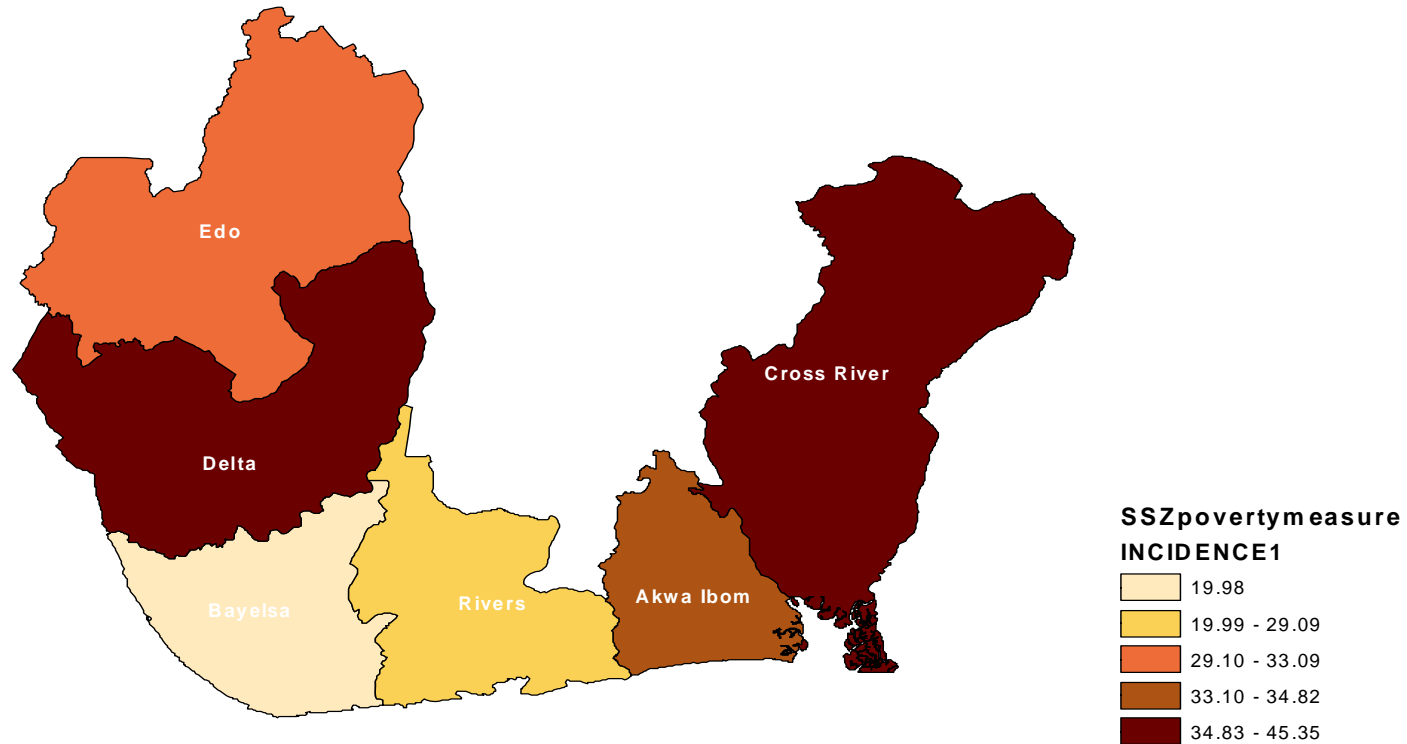
Poverty Incidence in South East Zone



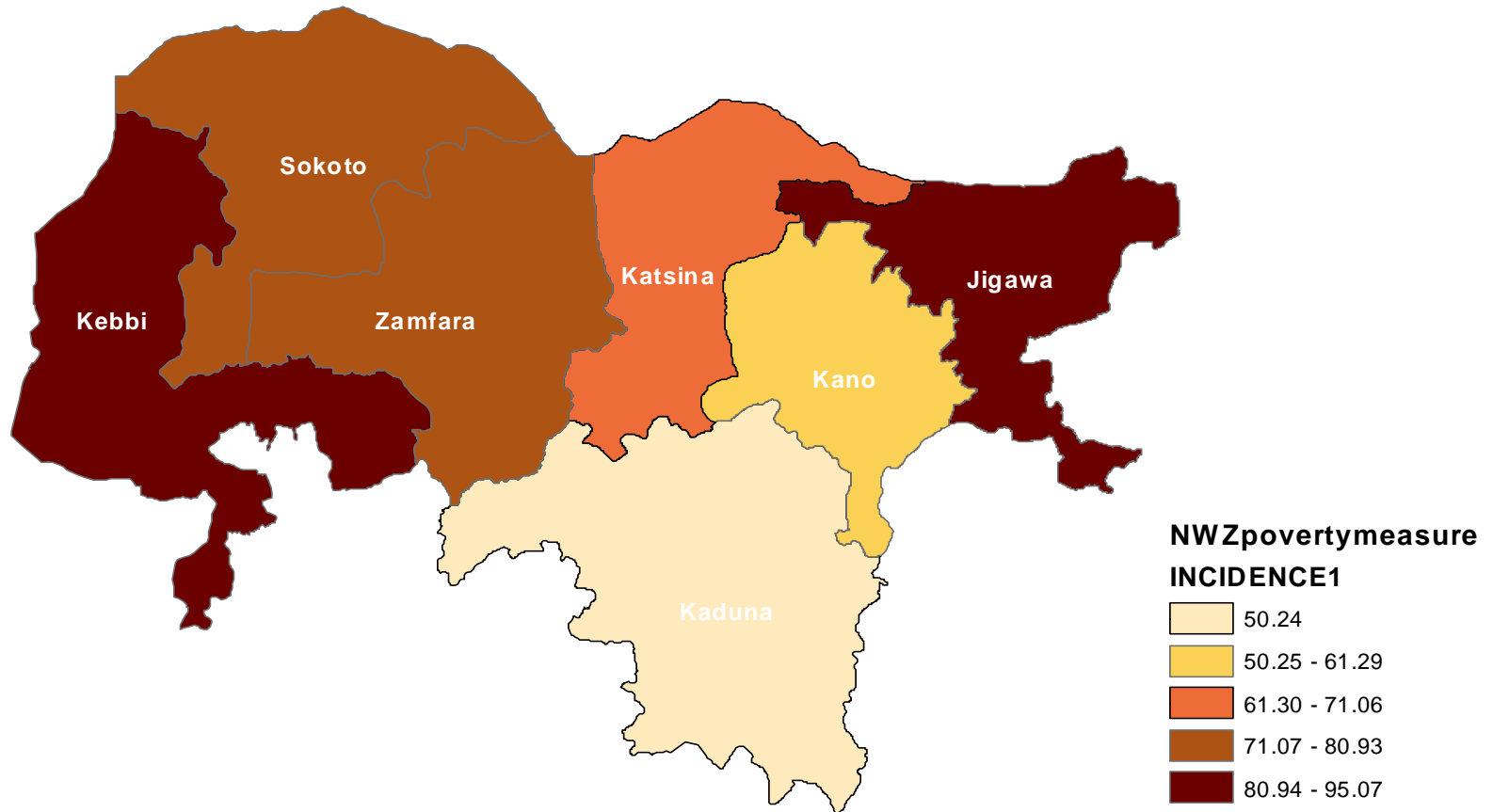
Poverty Incidence in North East Zone



Poverty Incidence in South South Zone

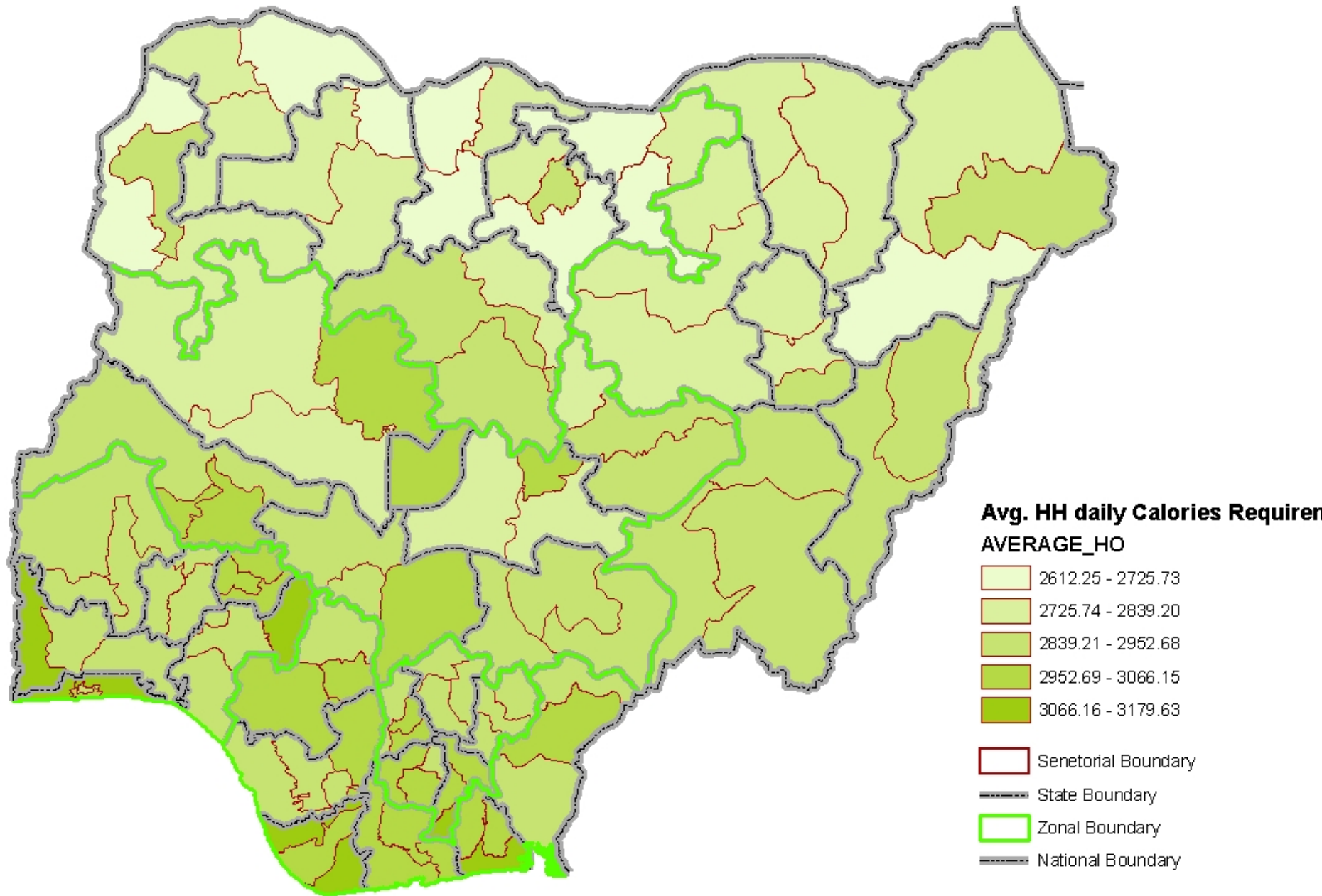


Poverty Incidence in North West Zone

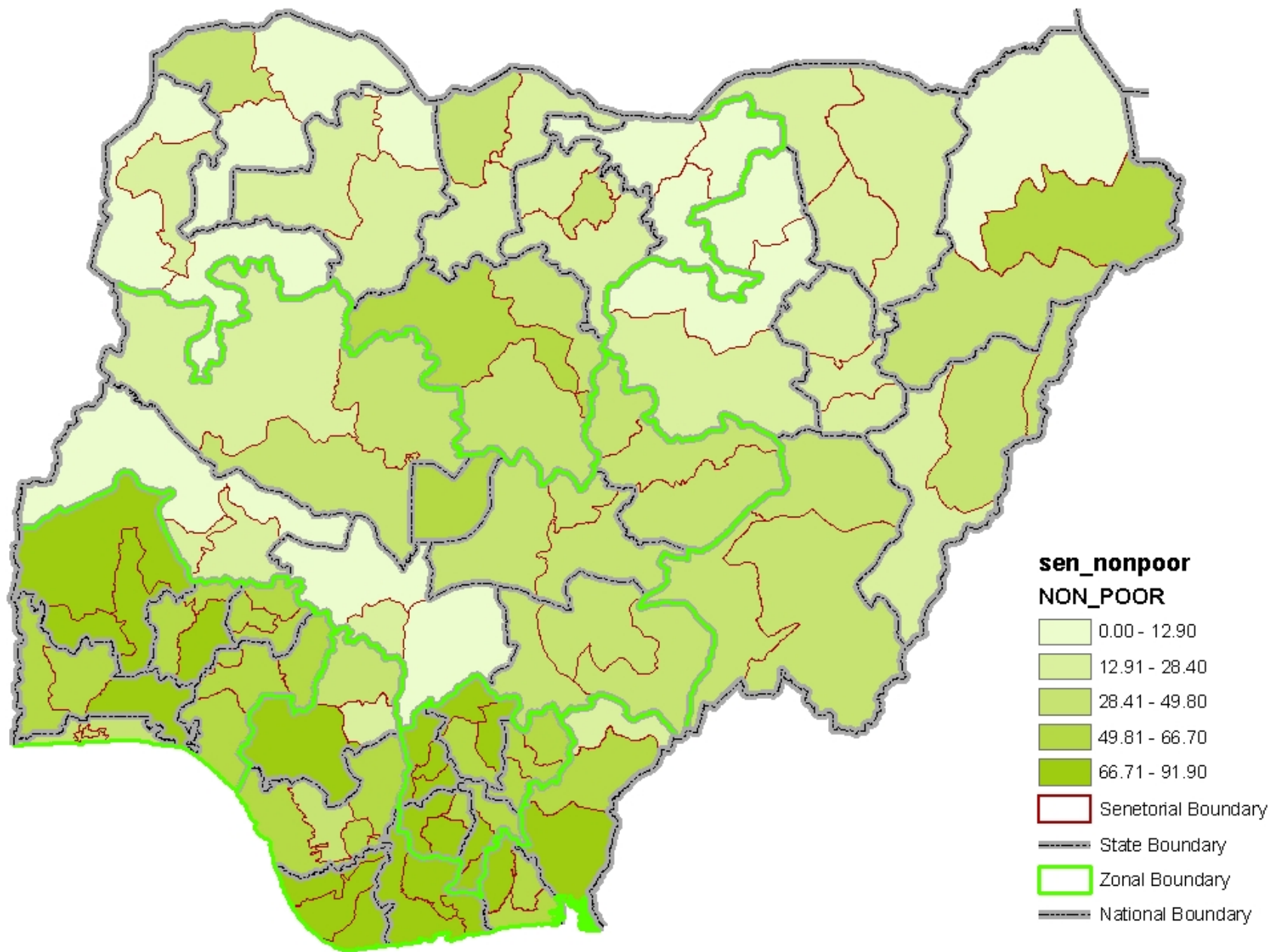


**Poverty & Welfare by
SENATORIAL DISTRICT**

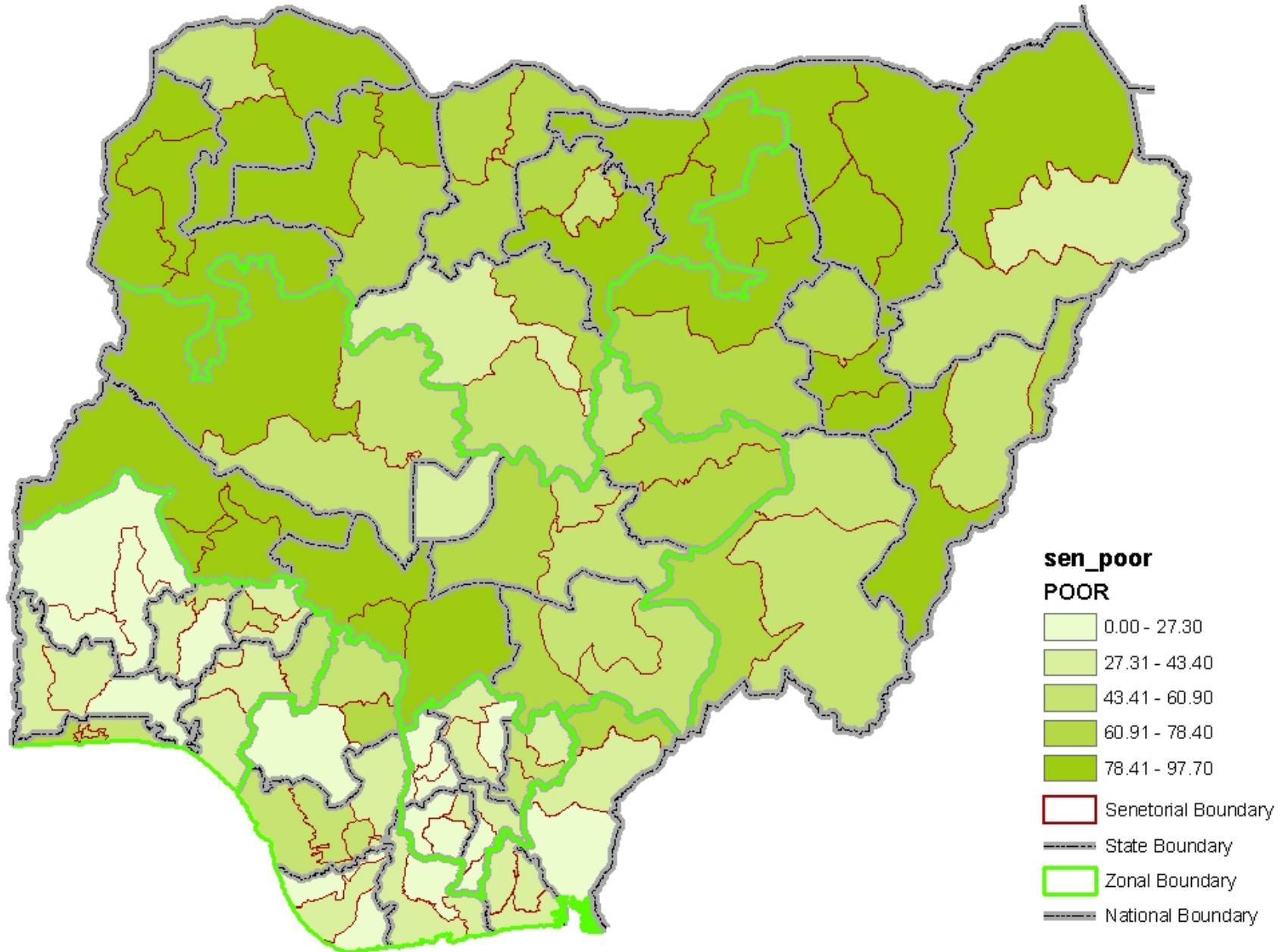
AVEGARE HOUSEHOLD DAILY CALORIES REQUIREMENT IN NIGERIA BY SENATORIAL DISTRICT



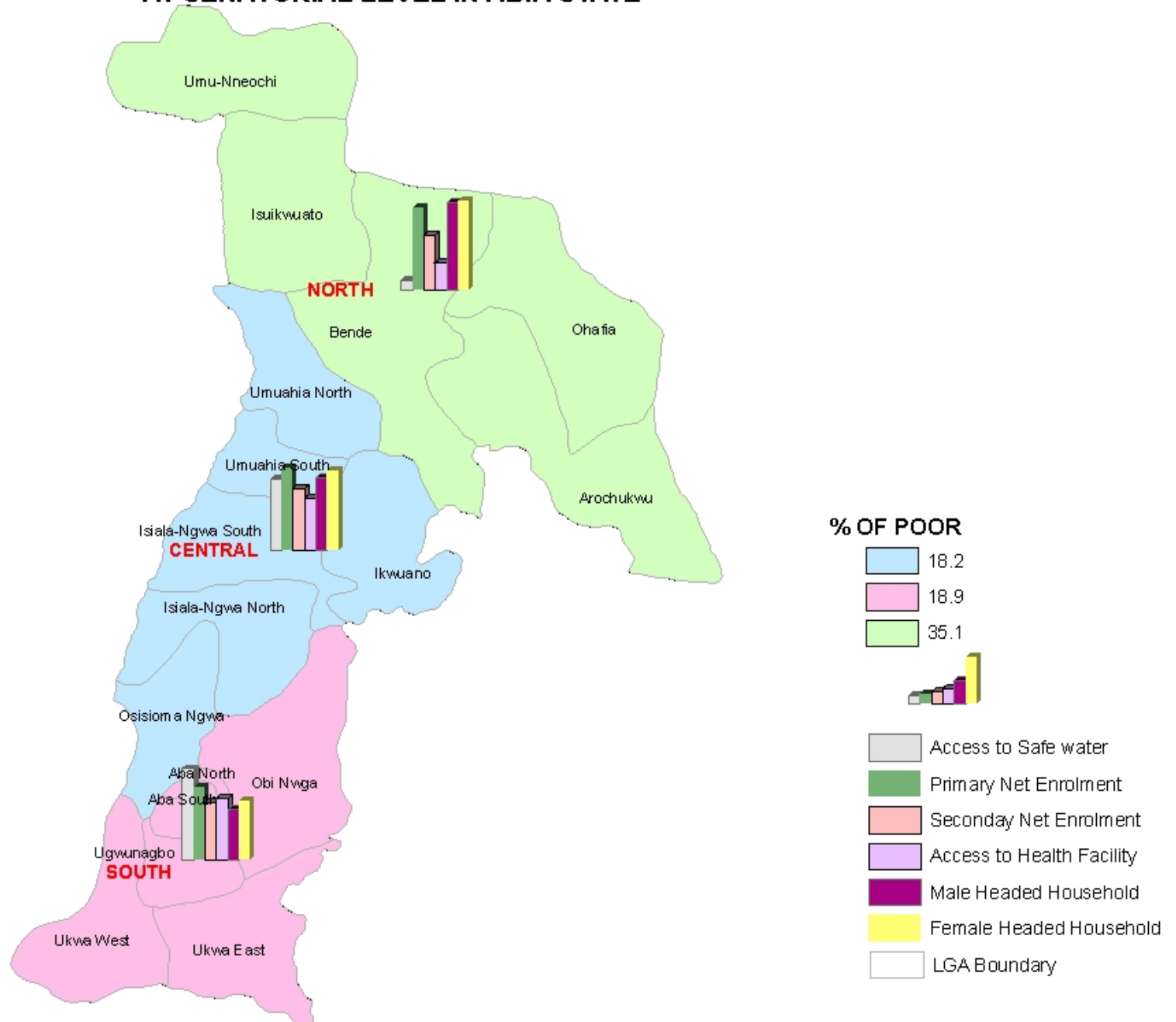
DISTRIBUTION OF NON POOR IN NIGERIA BY SENATORIAL DISTRICT



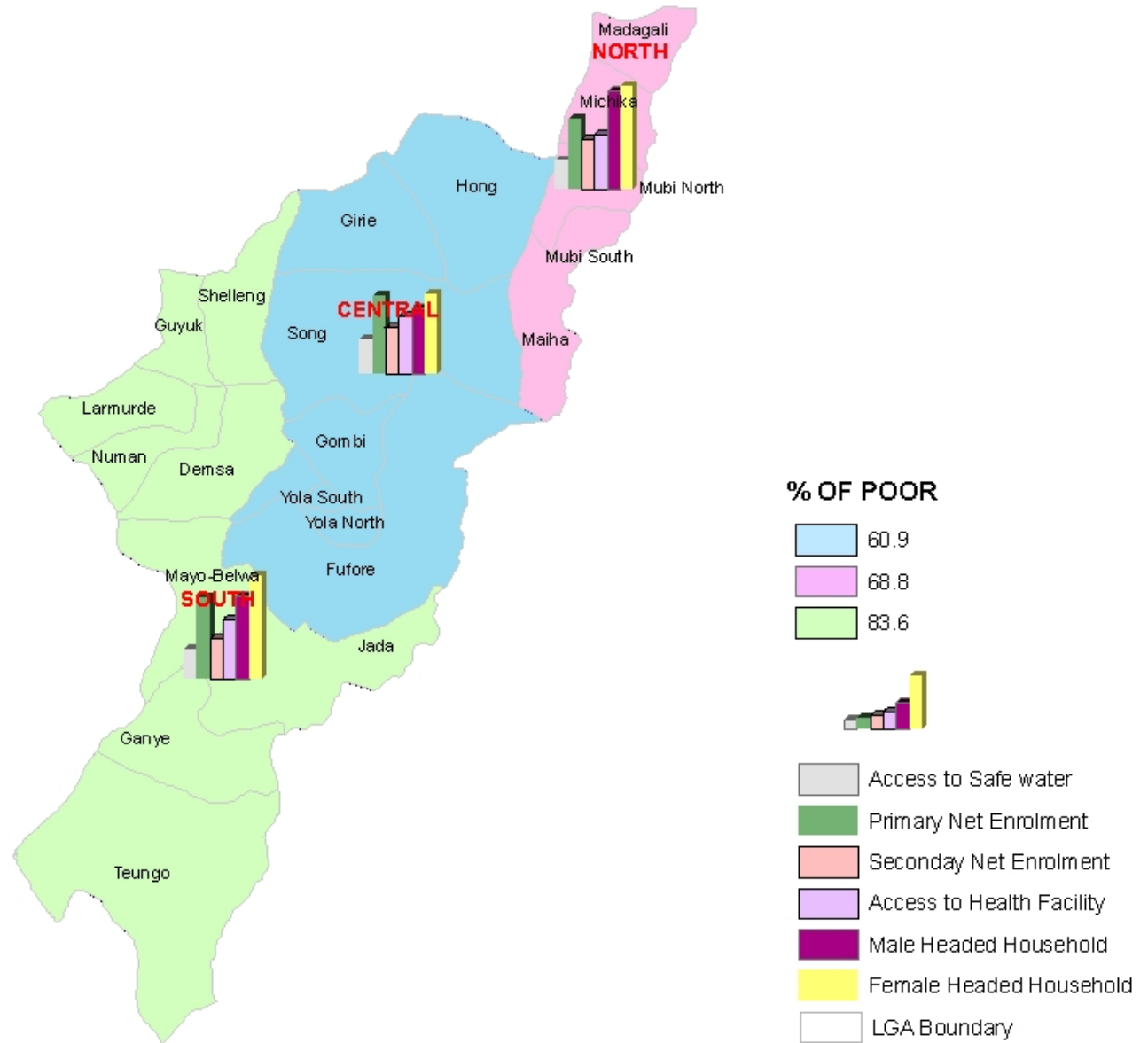
DISTRIBUTION OF NON POOR IN NIGERIA BY SENATORIAL DISTRICT



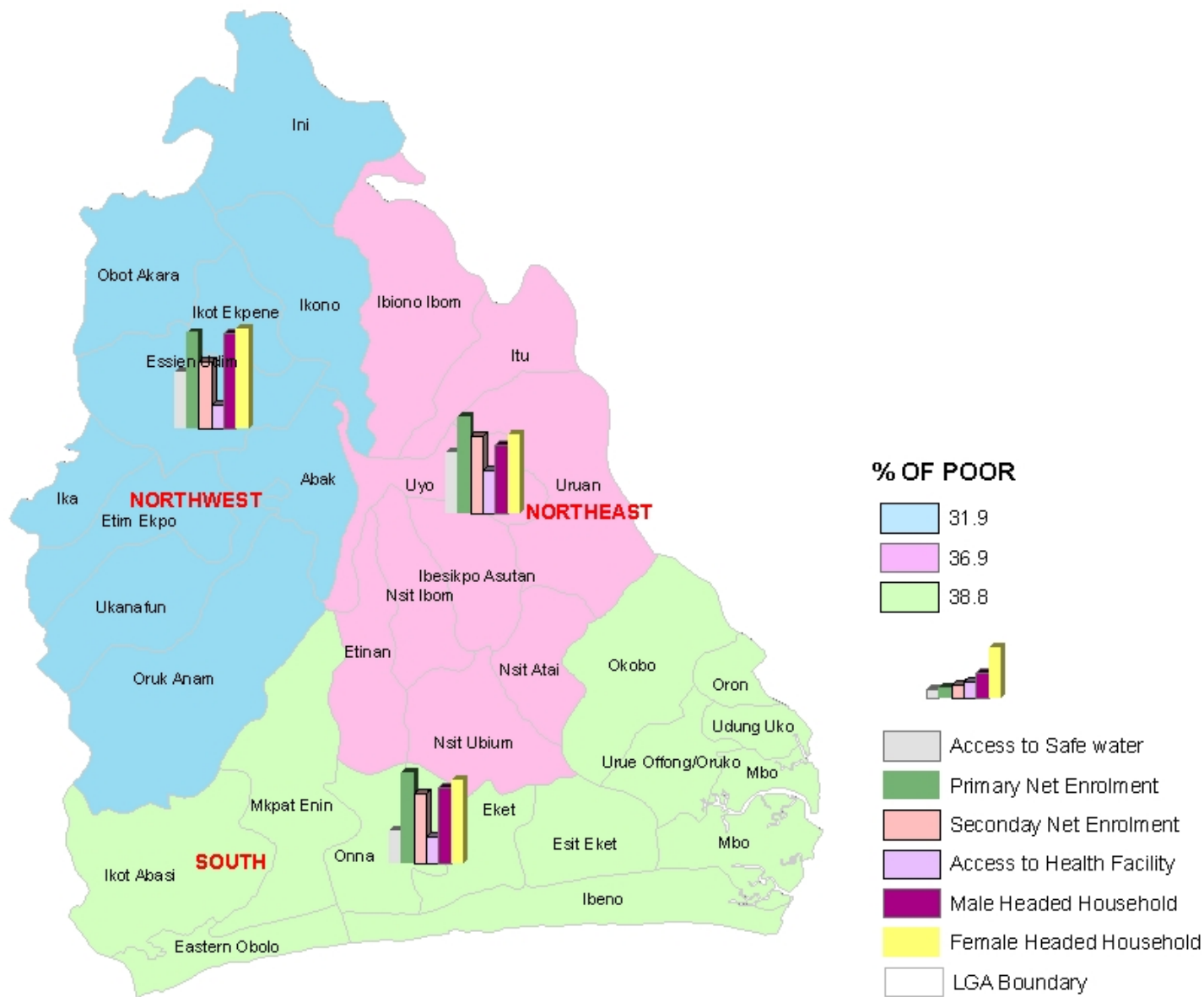
GEO-STATISTICAL ANALYSIS OF POVERTY AND CORE WELFARE STATUS AT SENATORIAL LEVEL IN ABIA STATE



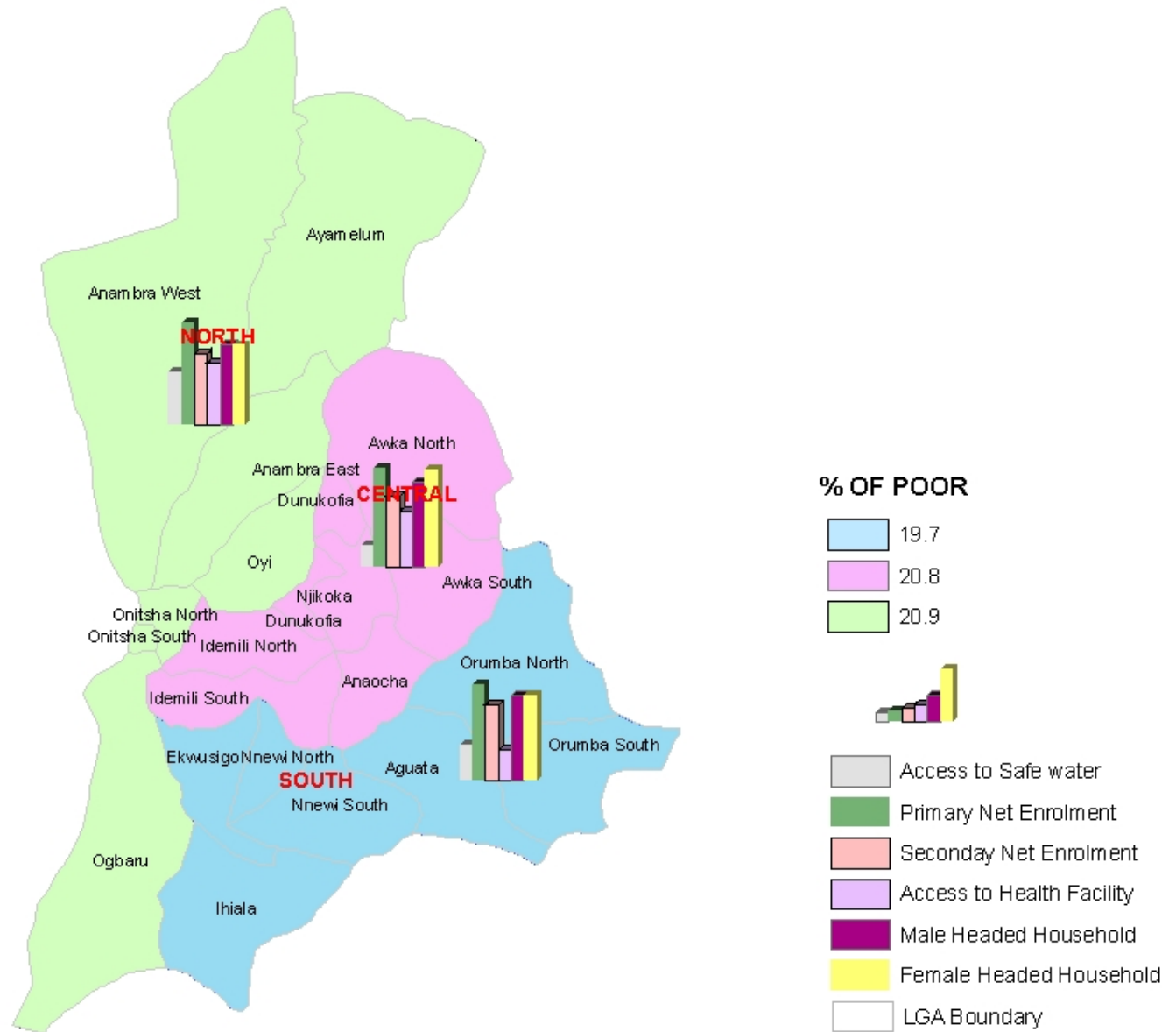
GEO-STATISTICAL ANALYSIS OF POVERTY AND CORE WELFARE STATUS AT SENATORIAL LEVEL IN ADAMAWA STATE



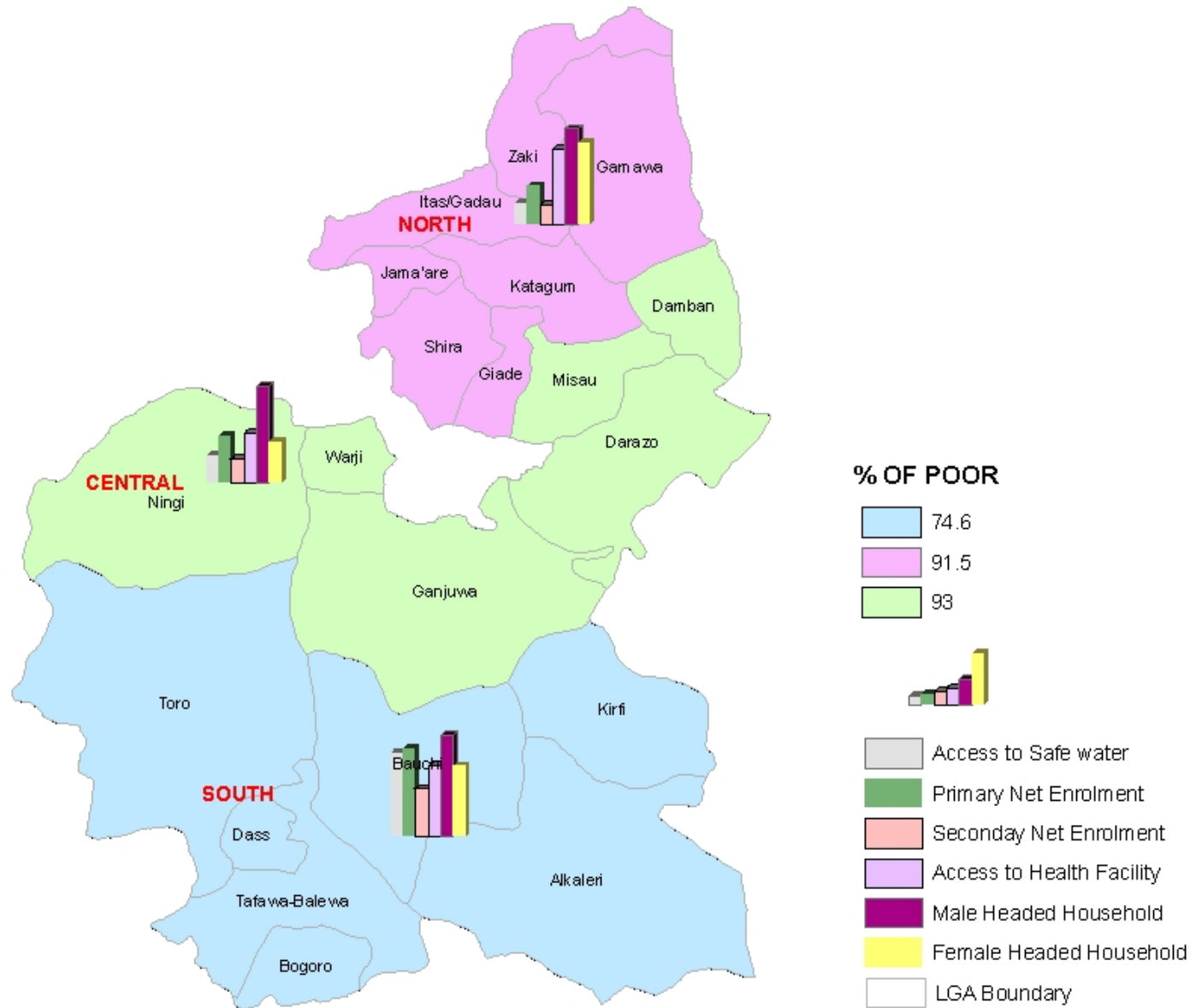
GEO-STATISTICAL ANALYSIS OF POVERTY AND CORE WELFARE STATUS AT SENATORIAL LEVEL IN AKWA IBOM STATE



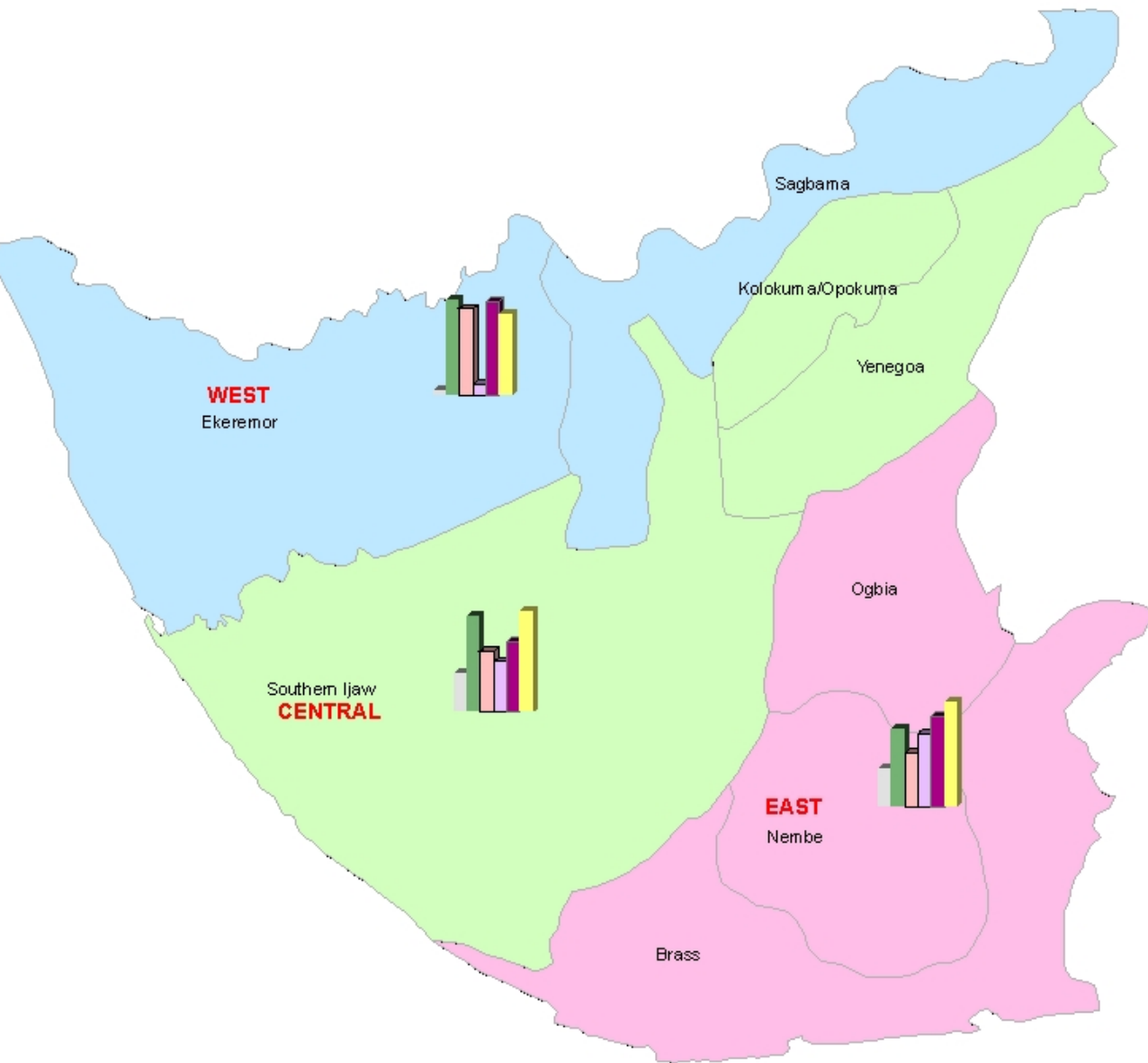
GEO-STATISTICAL ANALYSIS OF POVERTY AND CORE WELFARE STATUS AT SENATORIAL LEVEL IN ANAMBRA IBOM STATE




GEO-STATISTICAL ANALYSIS OF POVERTY AND CORE WELFARE STATUS AT SENATORIAL LEVEL IN BAUCHI STATE



GEO-STATISTICAL ANALYSIS OF POVERTY AND CORE WELFARE STATUS AT SENATORIAL LEVEL IN BAYELSA STATE

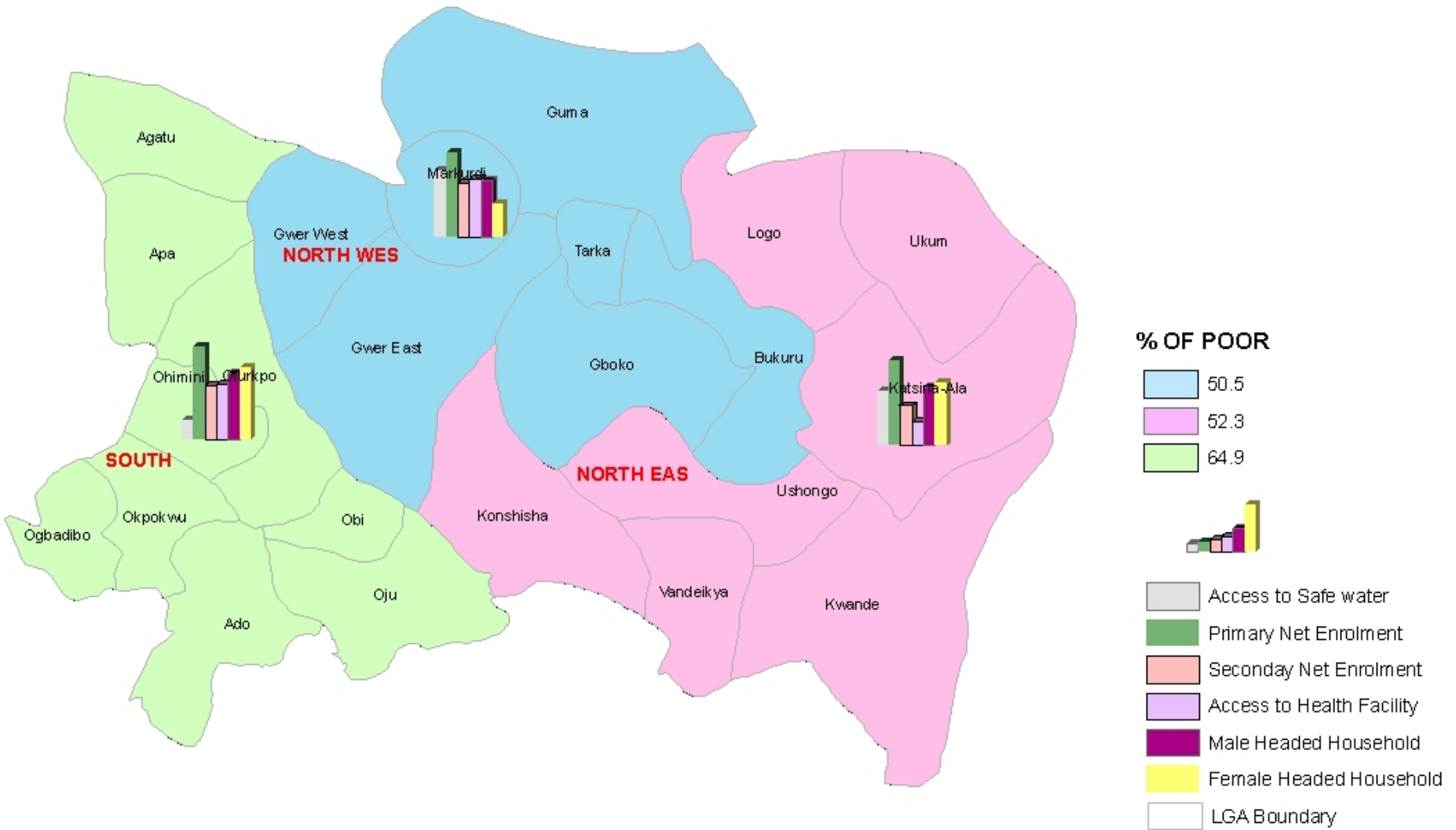


% OF POOR

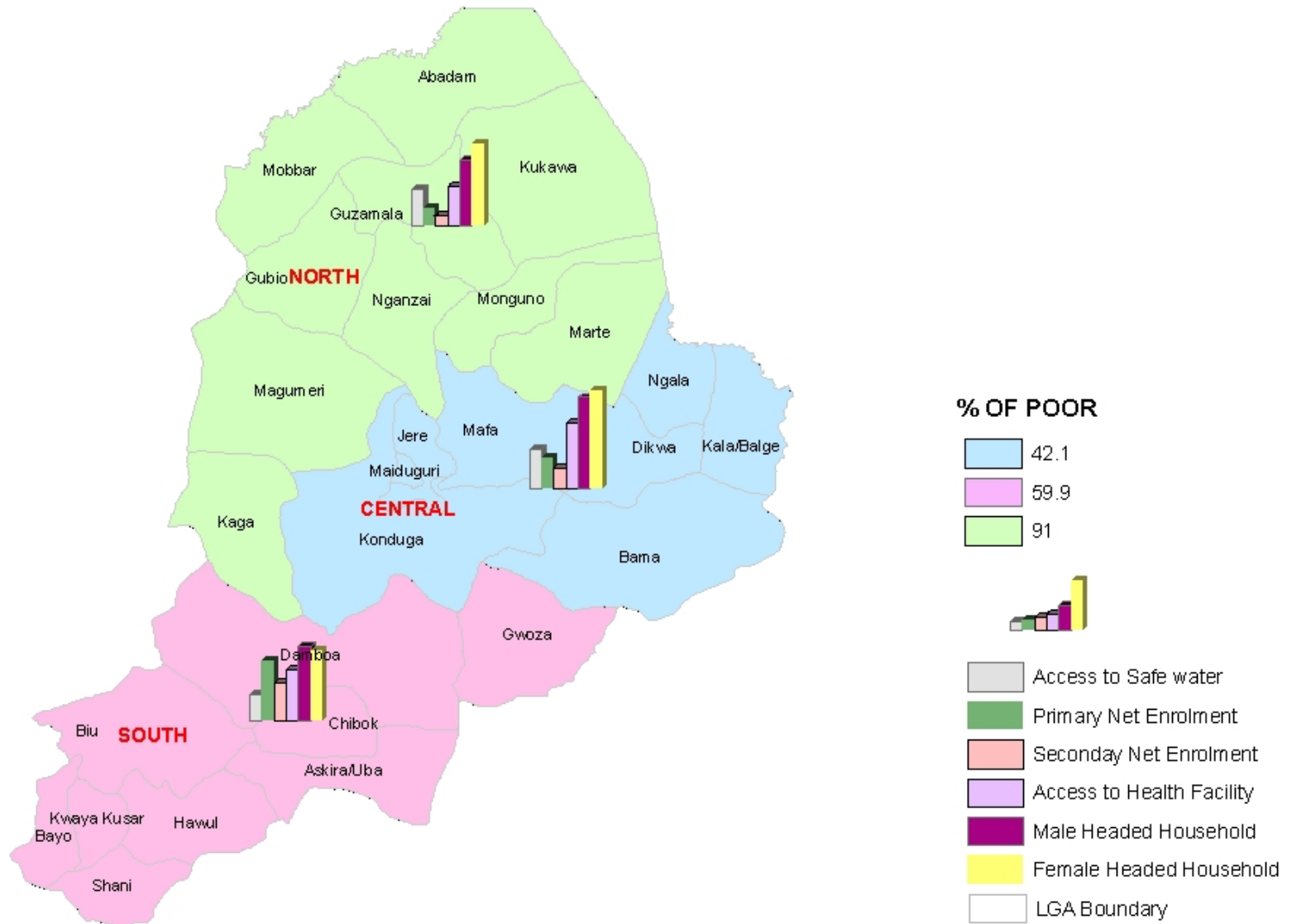


- Access to Safe water
- Primary Net Enrolment
- Secondary Net Enrolment
- Access to Health Facility
- Male Headed Household
- Female Headed Household
- LGA Boundary

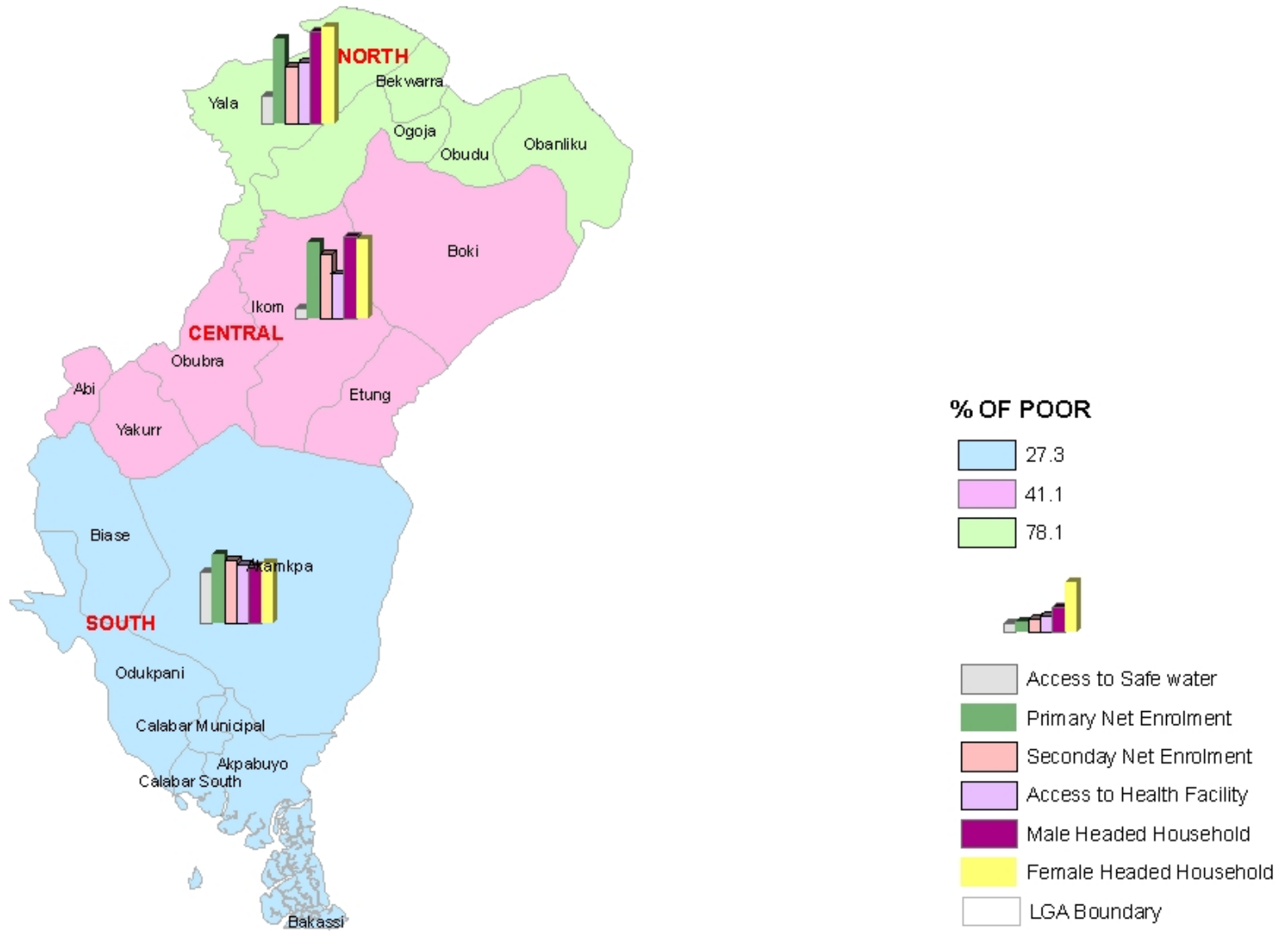
GEO-STATISTICAL ANALYSIS OF POVERTY AND CORE WELFARE STATUS AT SENATORIAL LEVEL IN BENUE STATE



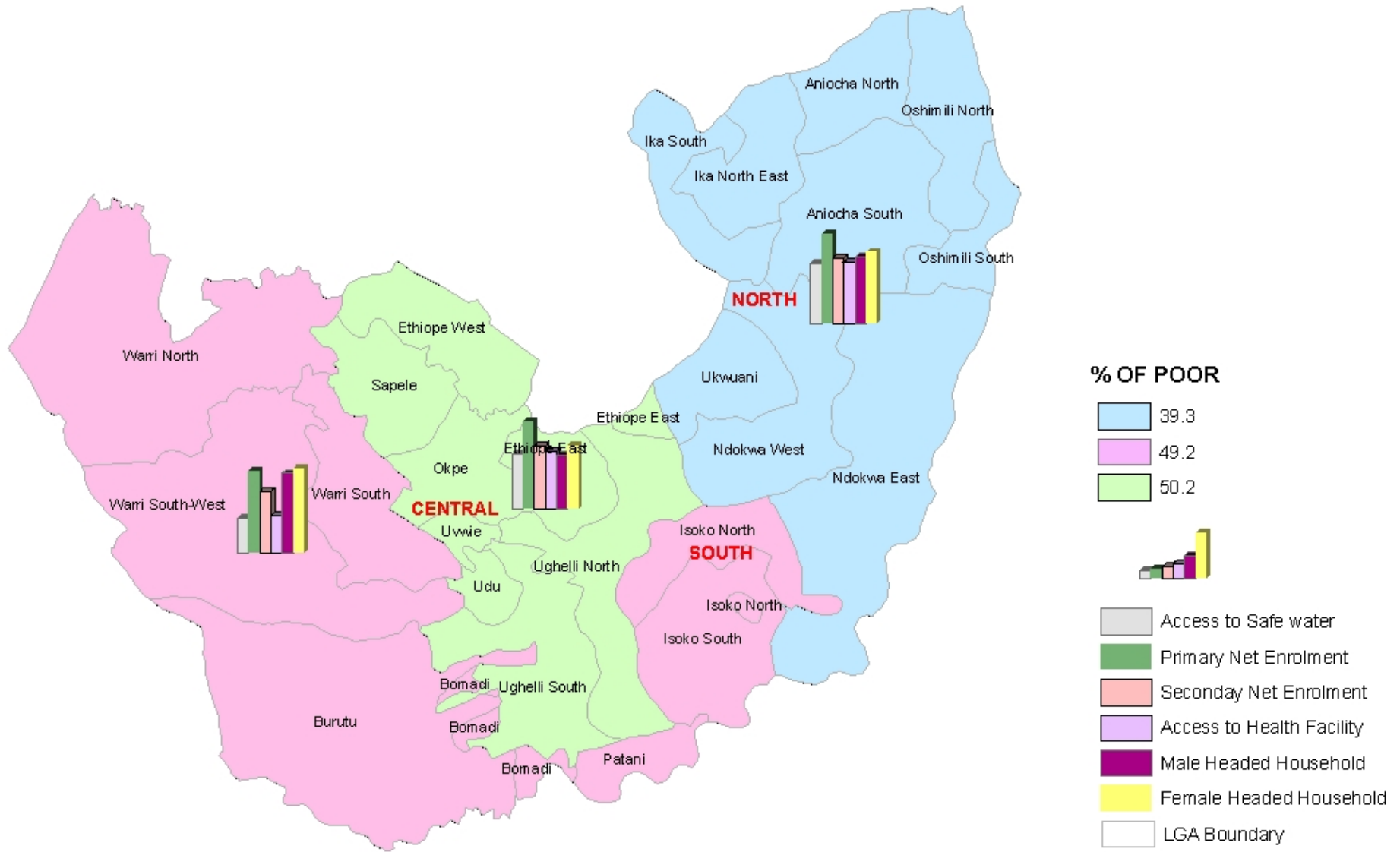
GEO-STATISTICAL ANALYSIS OF POVERTY AND CORE WELFARE STATUS AT SENATORIAL LEVEL IN BORNO STATE



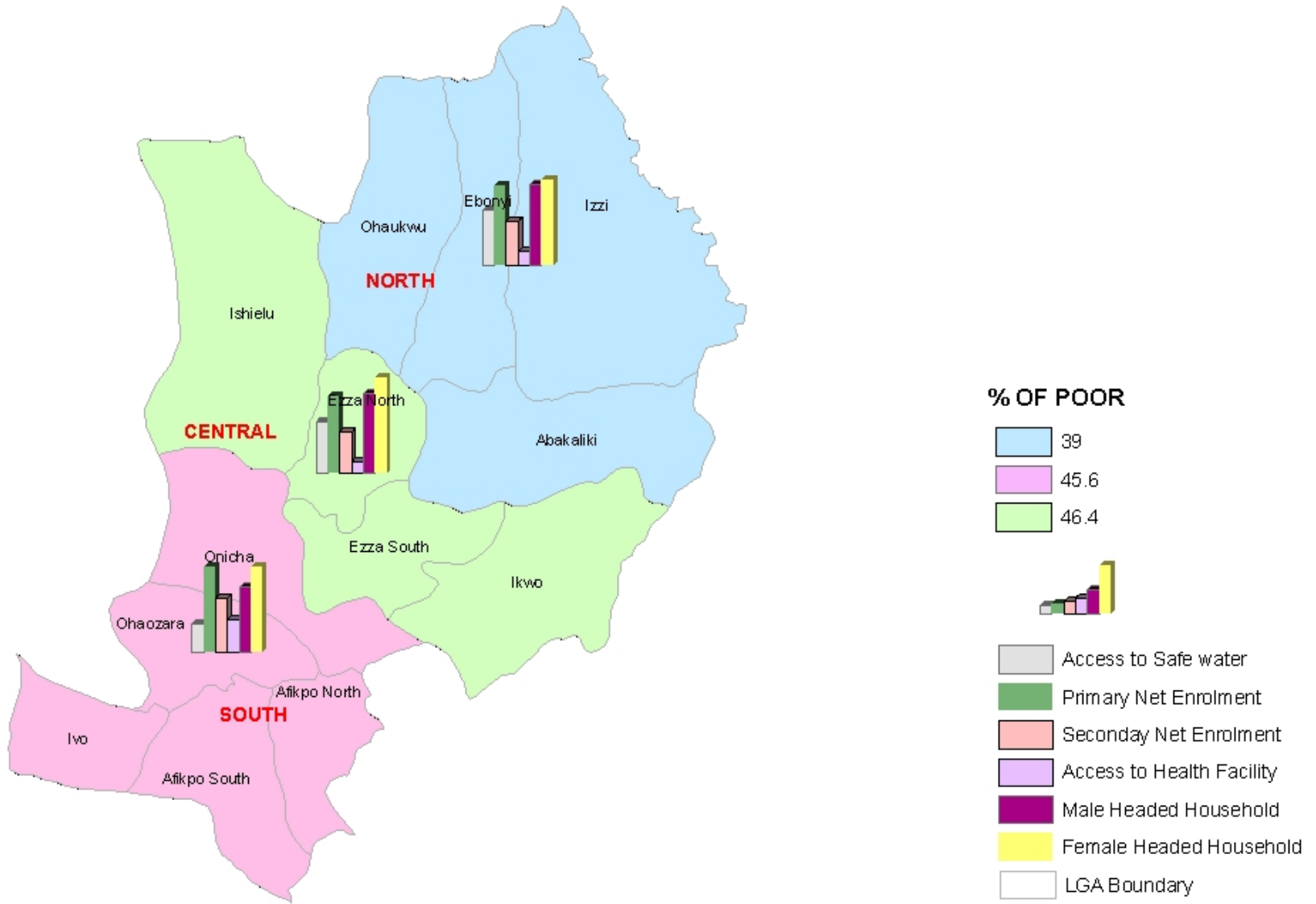
GEO-STATISTICAL ANALYSIS OF POVERTY AND CORE WELFARE STATUS AT SENATORIAL LEVEL IN CROSS RIVER STATE



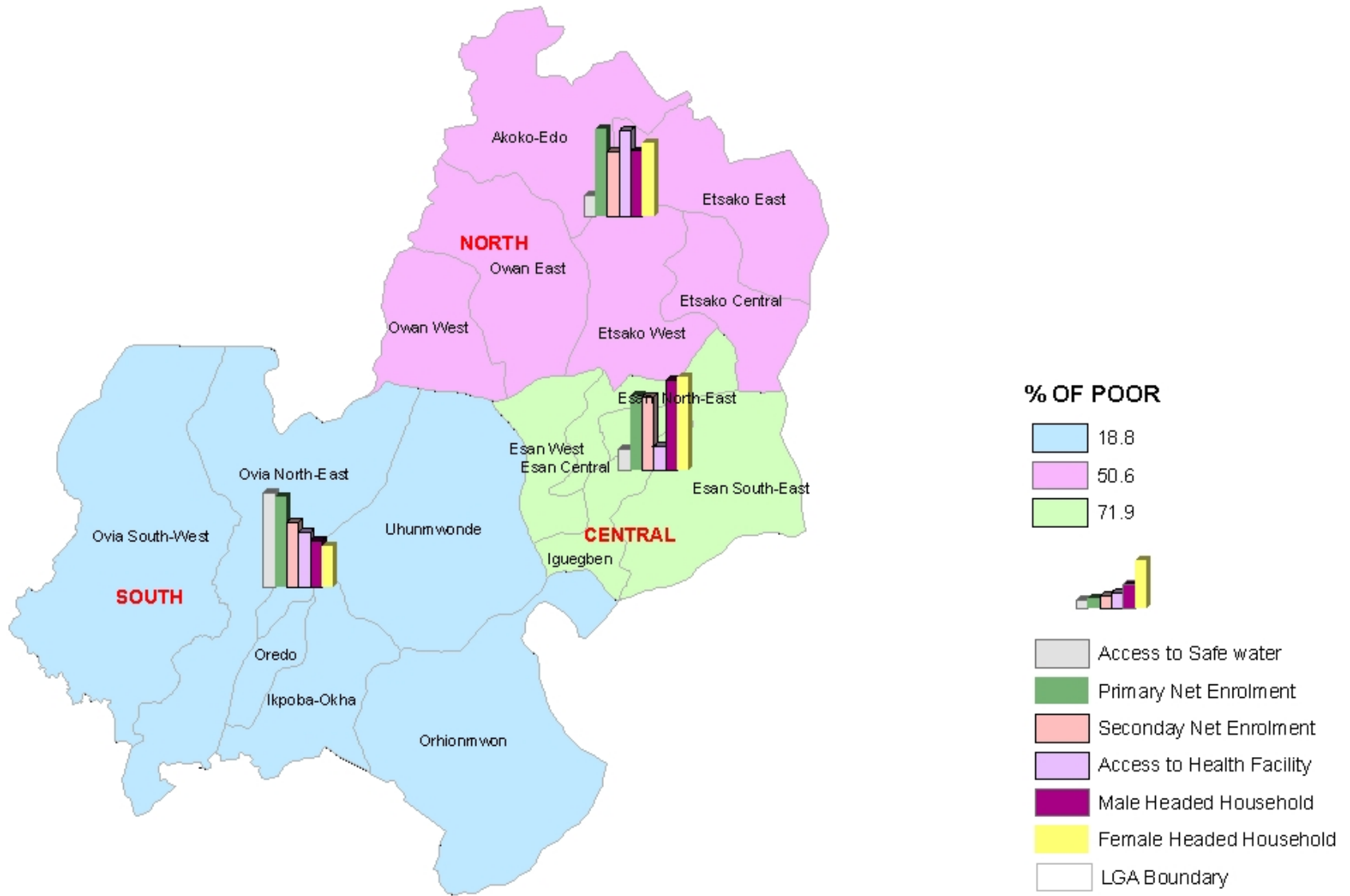
GEO-STATISTICAL ANALYSIS OF POVERTY AND CORE WELFARE STATUS AT SENATORIAL LEVEL IN DELTA STATE



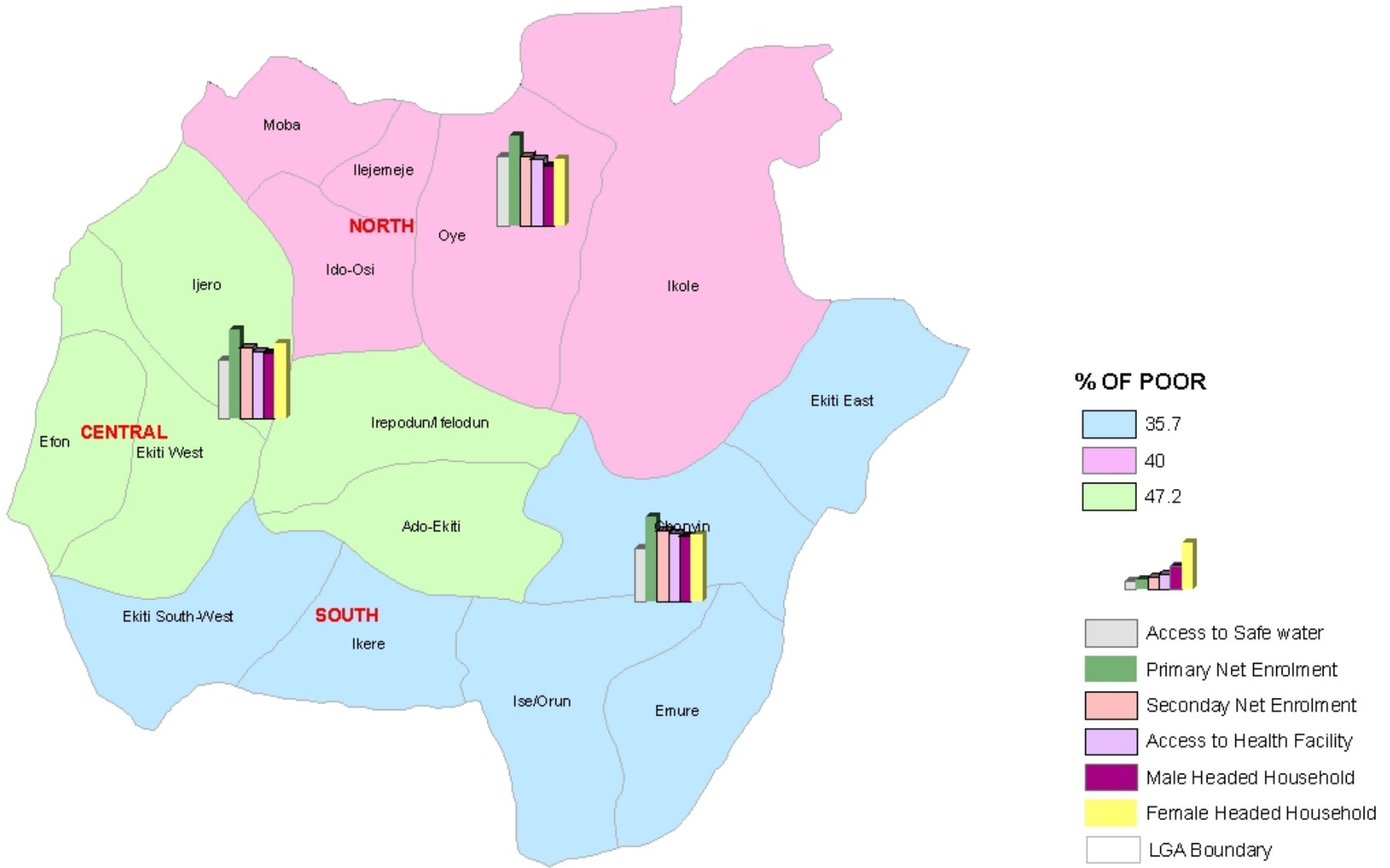
GEO-STATISTICAL ANALYSIS OF POVERTY AND CORE WELFARE STATUS AT SENATORIAL LEVEL IN EBONYI STATE



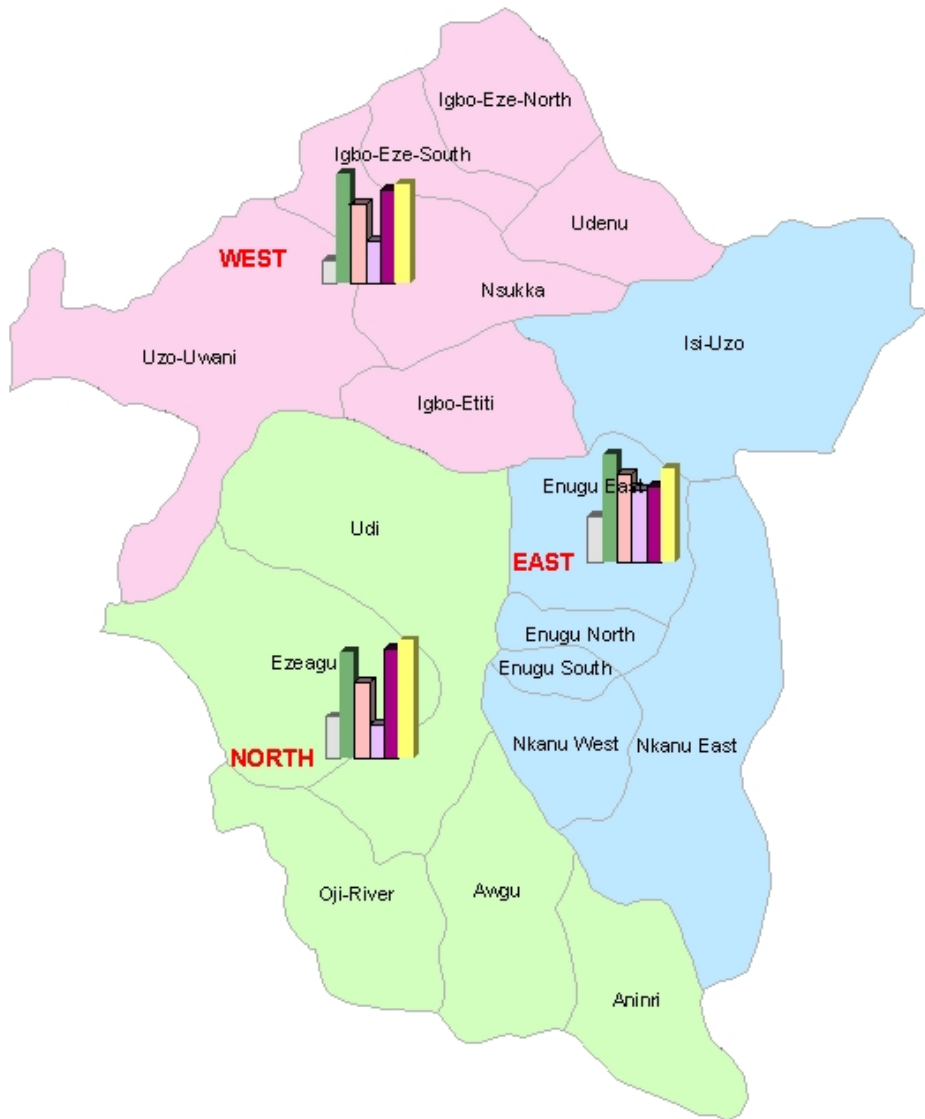
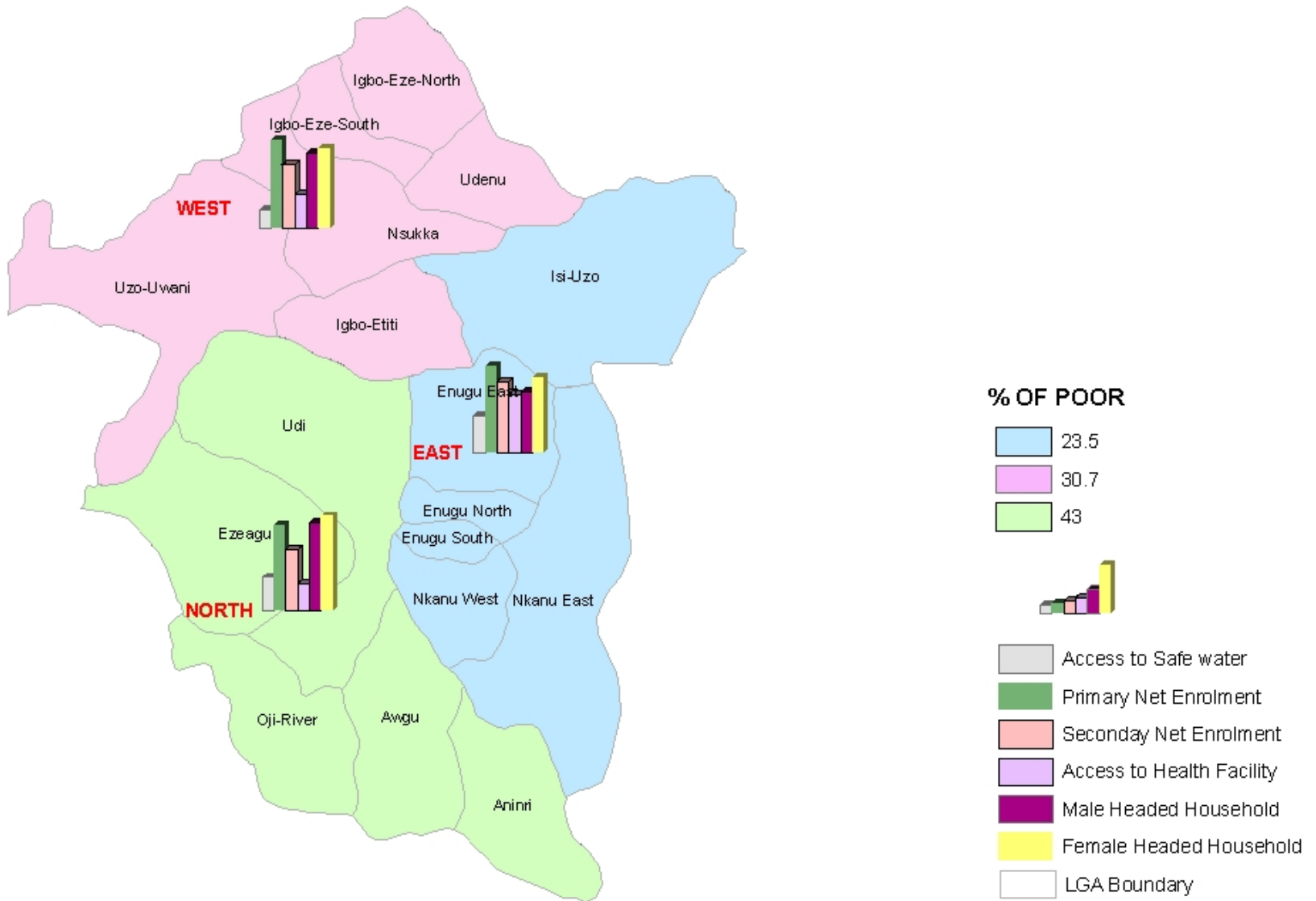
GEO-STATISTICAL ANALYSIS OF POVERTY AND CORE WELFARE STATUS AT SENATORIAL LEVEL IN EDO STATE



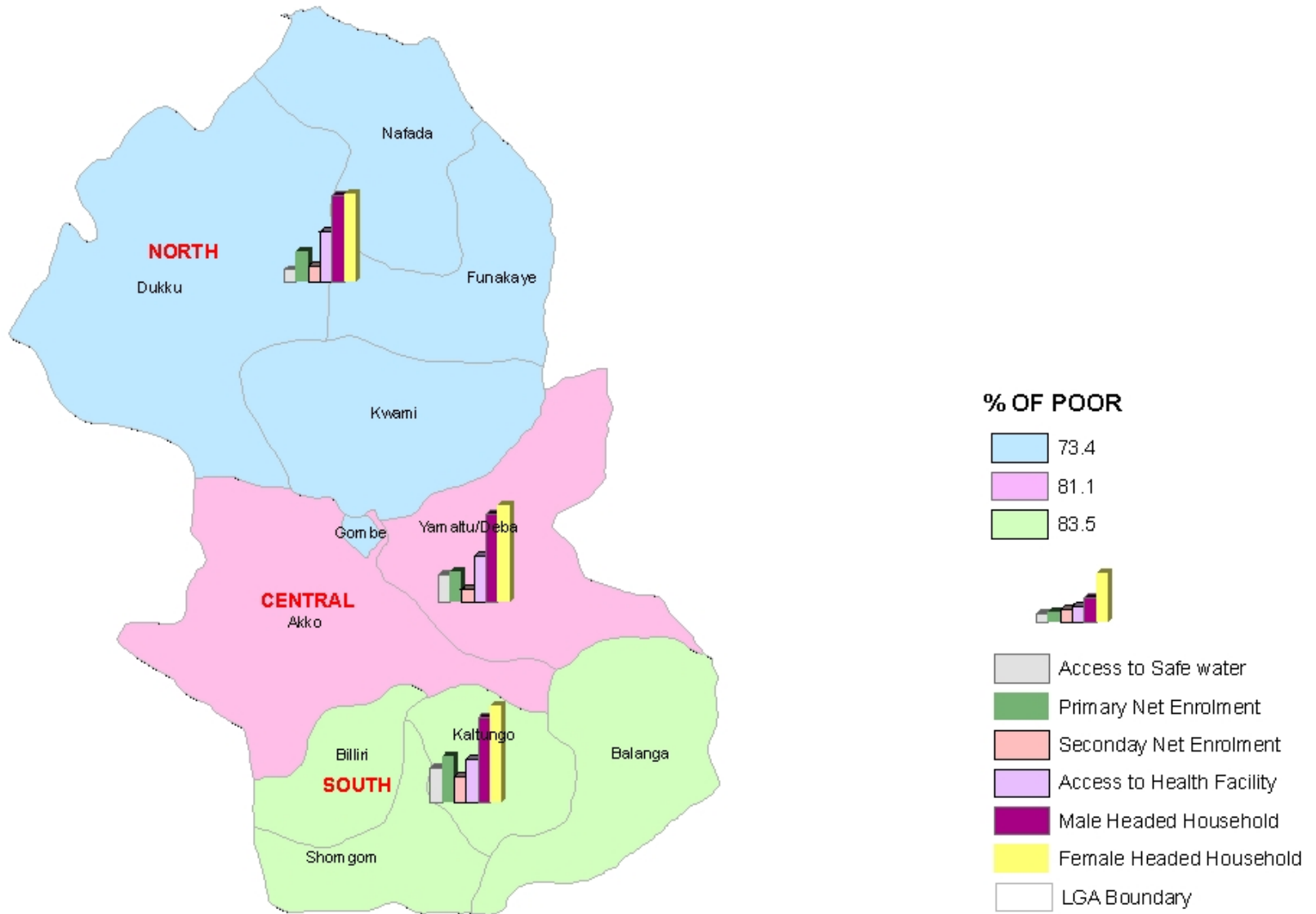
GEO-STATISTICAL ANALYSIS OF POVERTY AND CORE WELFARE STATUS AT SENATORIAL LEVEL IN EKITI STATE



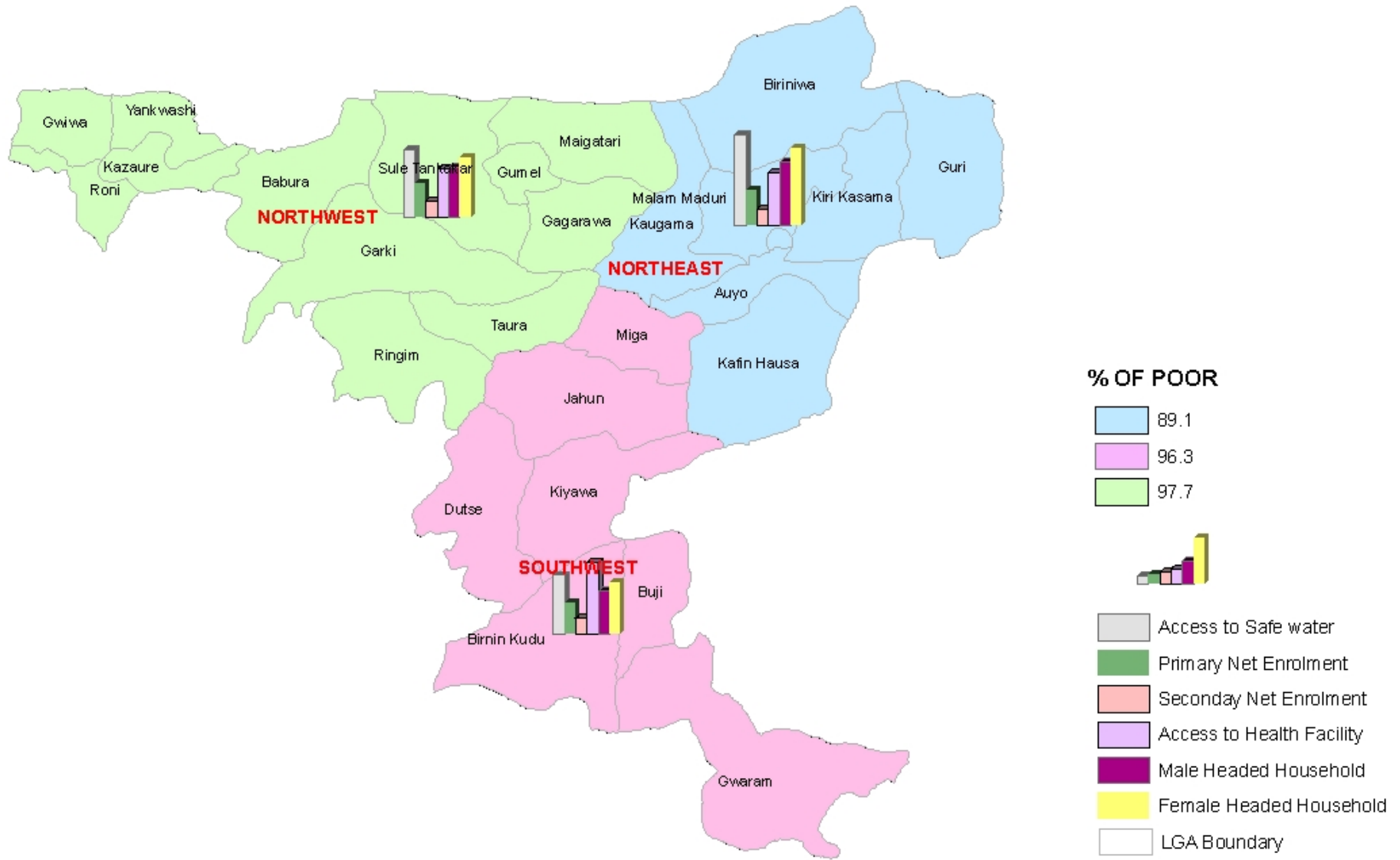
GEO-STATISTICAL ANALYSIS OF POVERTY AND CORE WELFARE STATUS AT SENATORIAL LEVEL IN ENUGU STATE



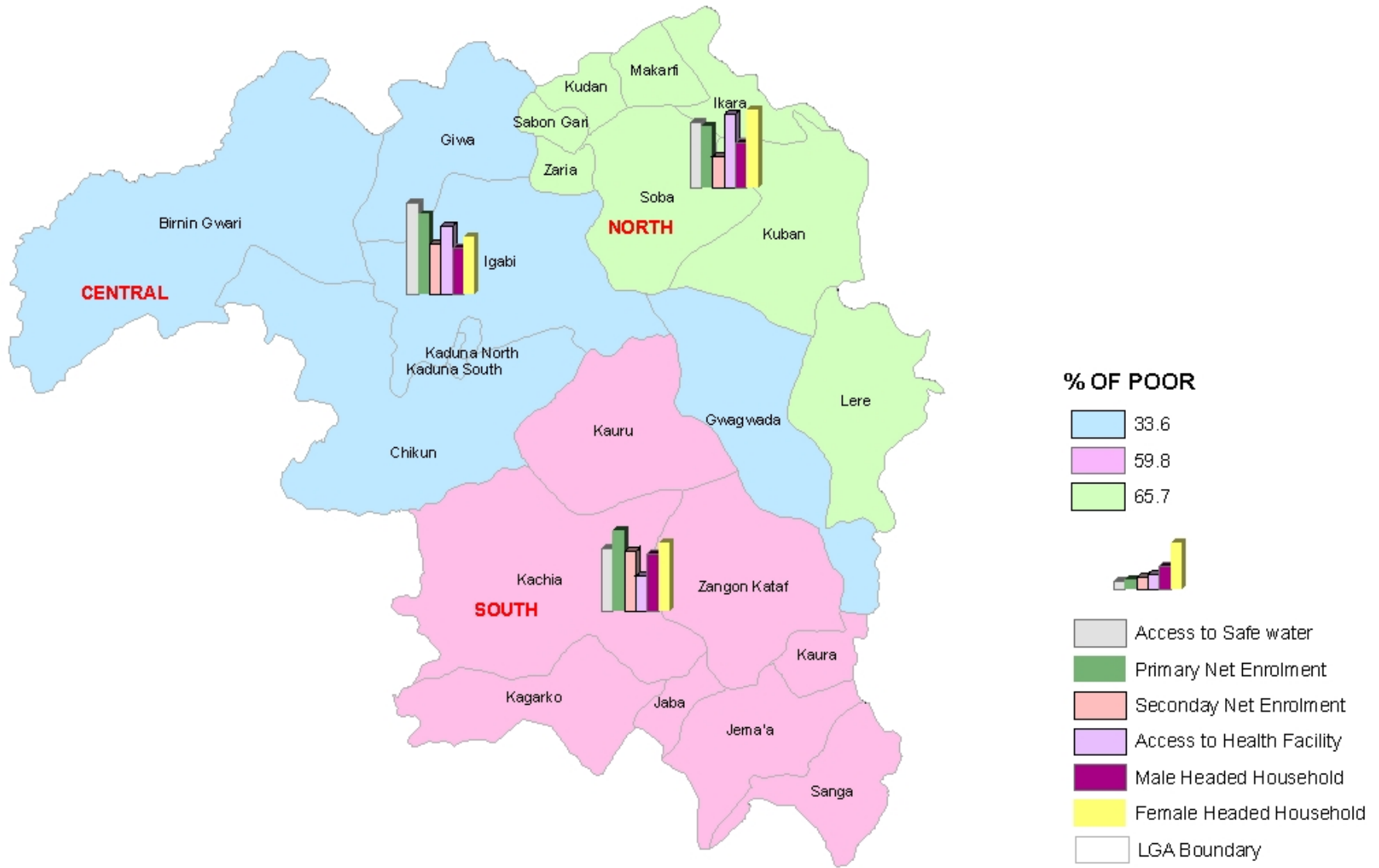
GEO-STATISTICAL ANALYSIS OF POVERTY AND CORE WELFARE STATUS AT SENATORIAL LEVEL IN GOMBE STATE



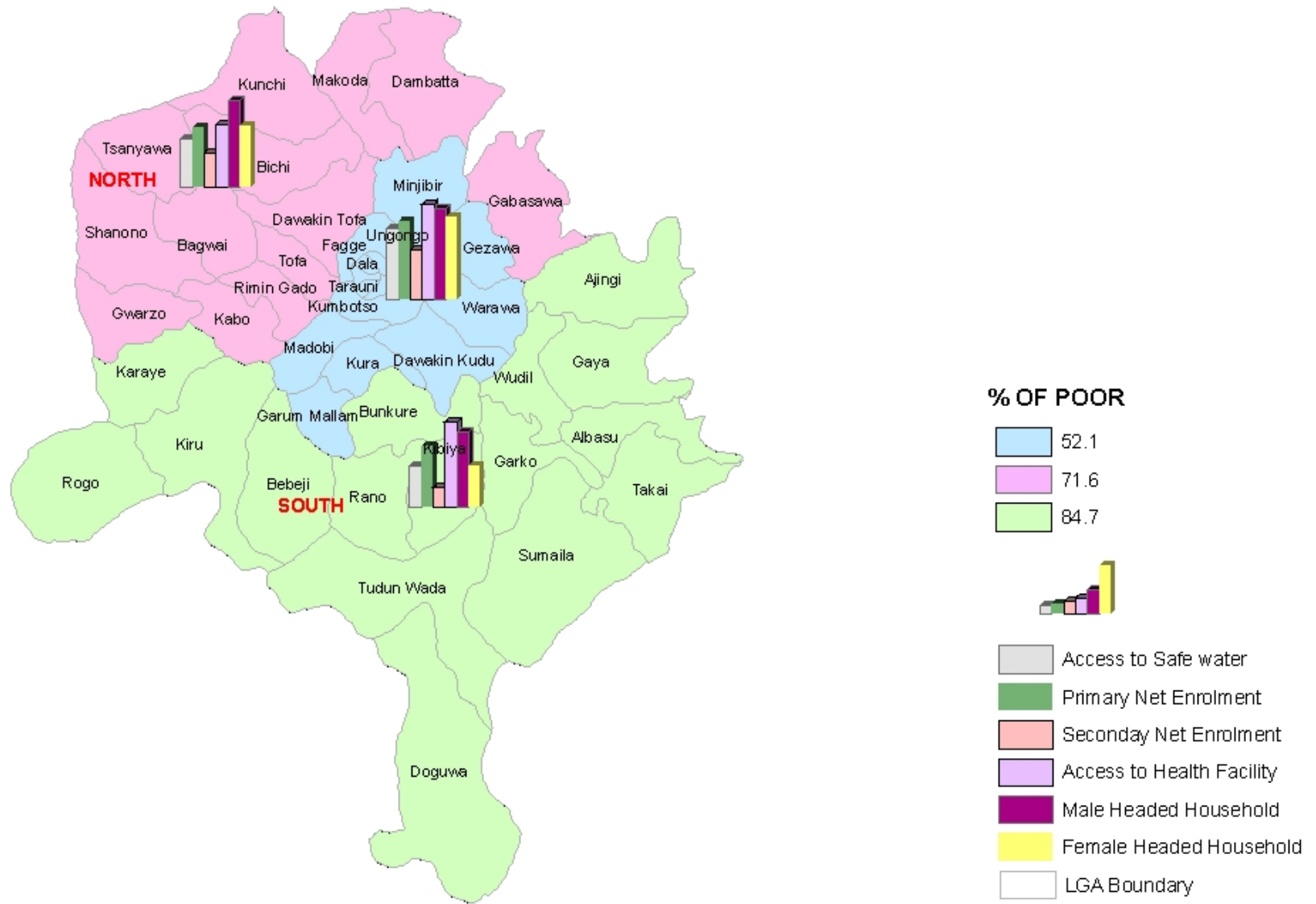
GEO-STATISTICAL ANALYSIS OF POVERTY AND CORE WELFARE STATUS AT SENATORIAL LEVEL IN JIGAWA STATE



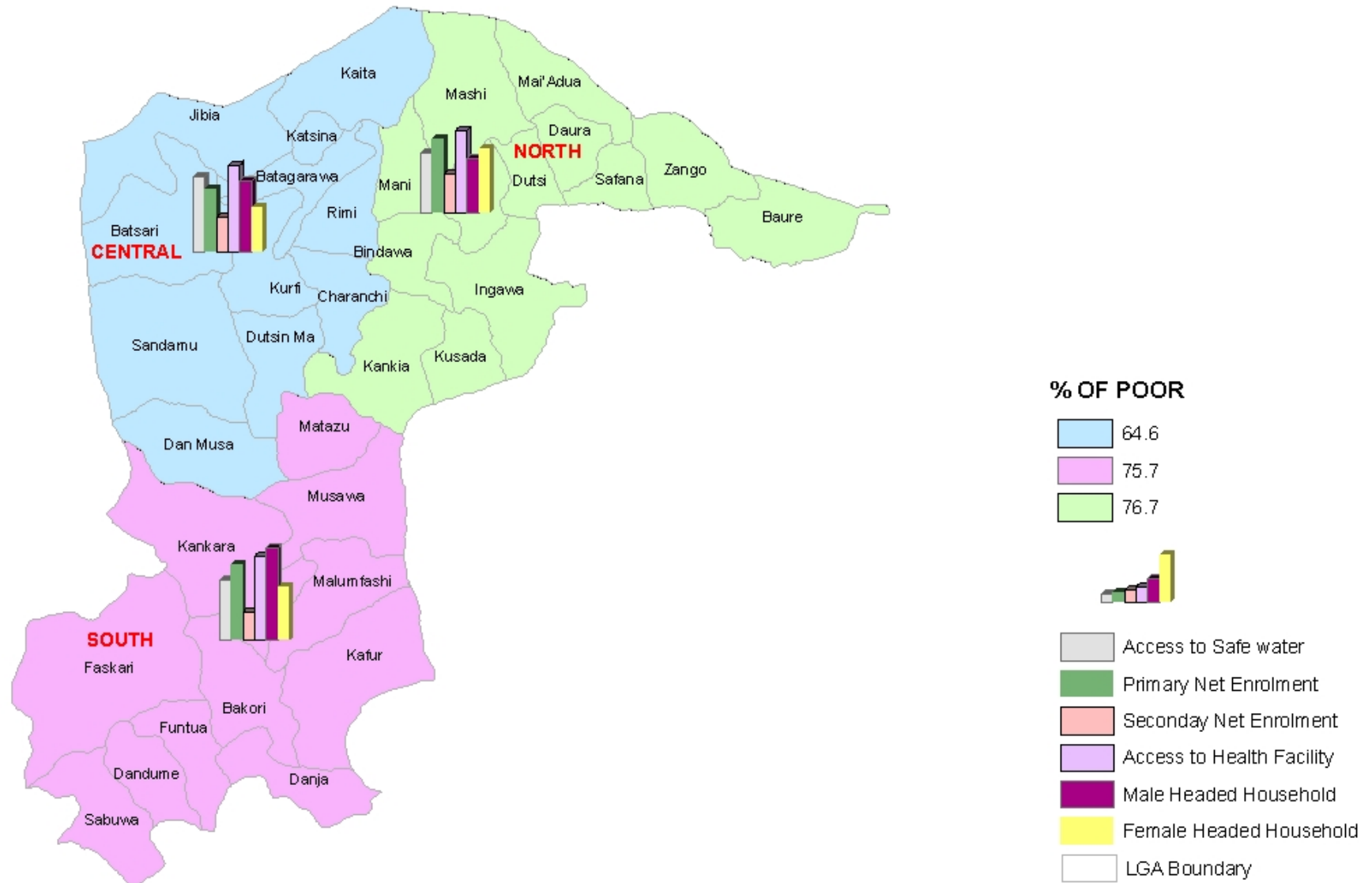
GEO-STATISTICAL ANALYSIS OF POVERTY AND CORE WELFARE STATUS AT SENATORIAL LEVEL IN KADUNA STATE



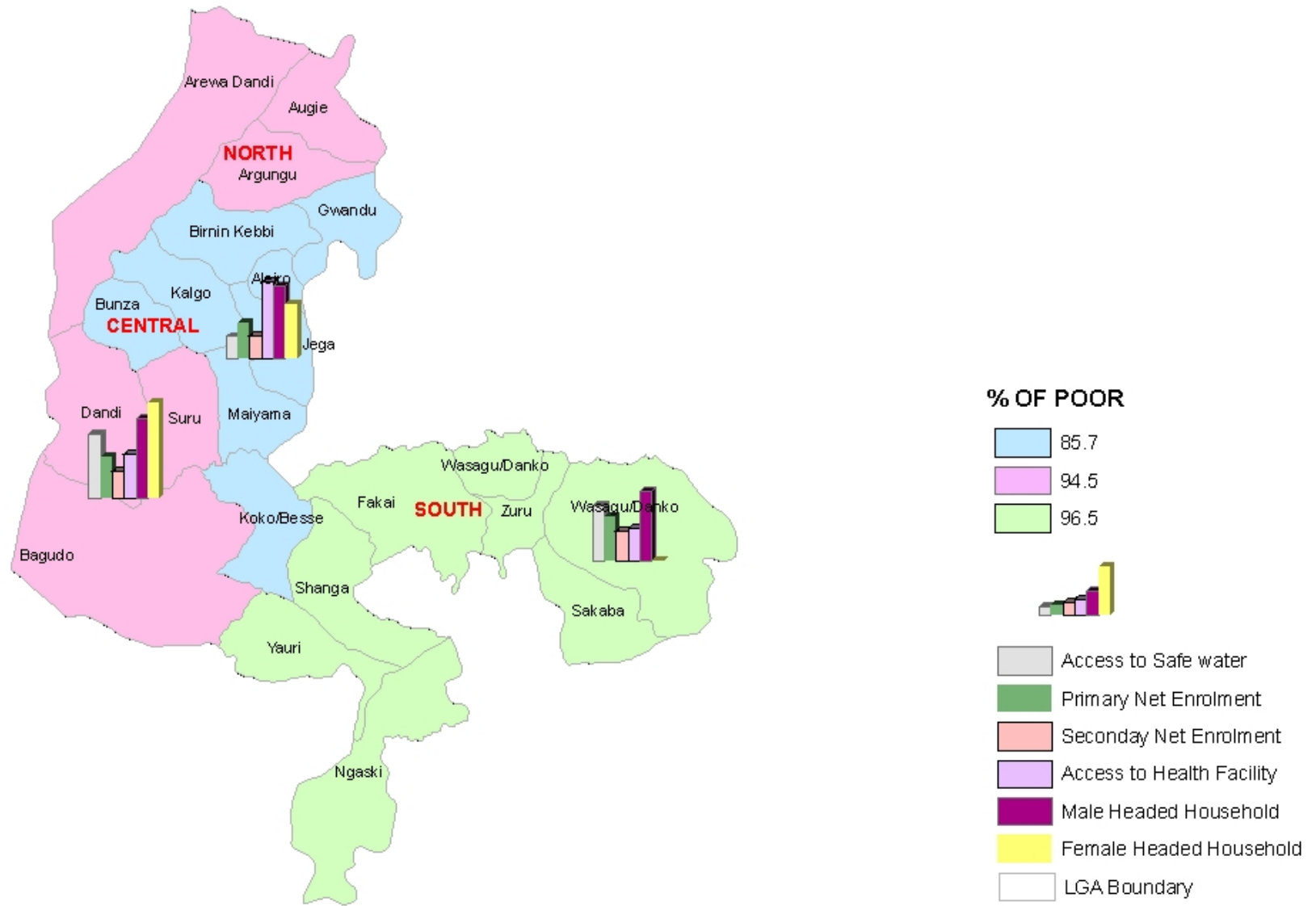
GEO-STATISTICAL ANALYSIS OF POVERTY AND CORE WELFARE STATUS AT SENATORIAL LEVEL IN KANO STATE



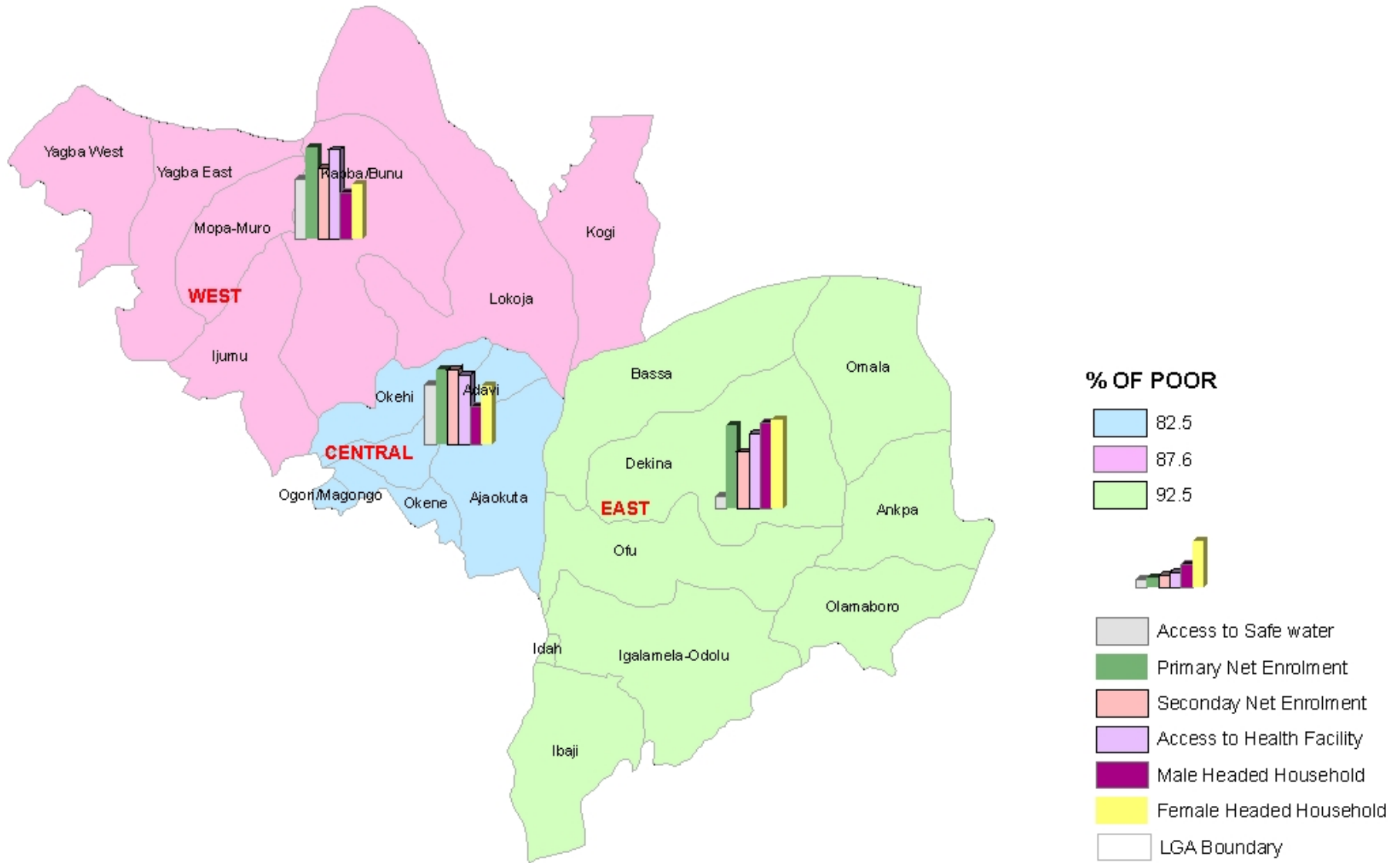
GEO-STATISTICAL ANALYSIS OF POVERTY AND CORE WELFARE STATUS AT SENATORIAL LEVEL IN KATSINA STATE



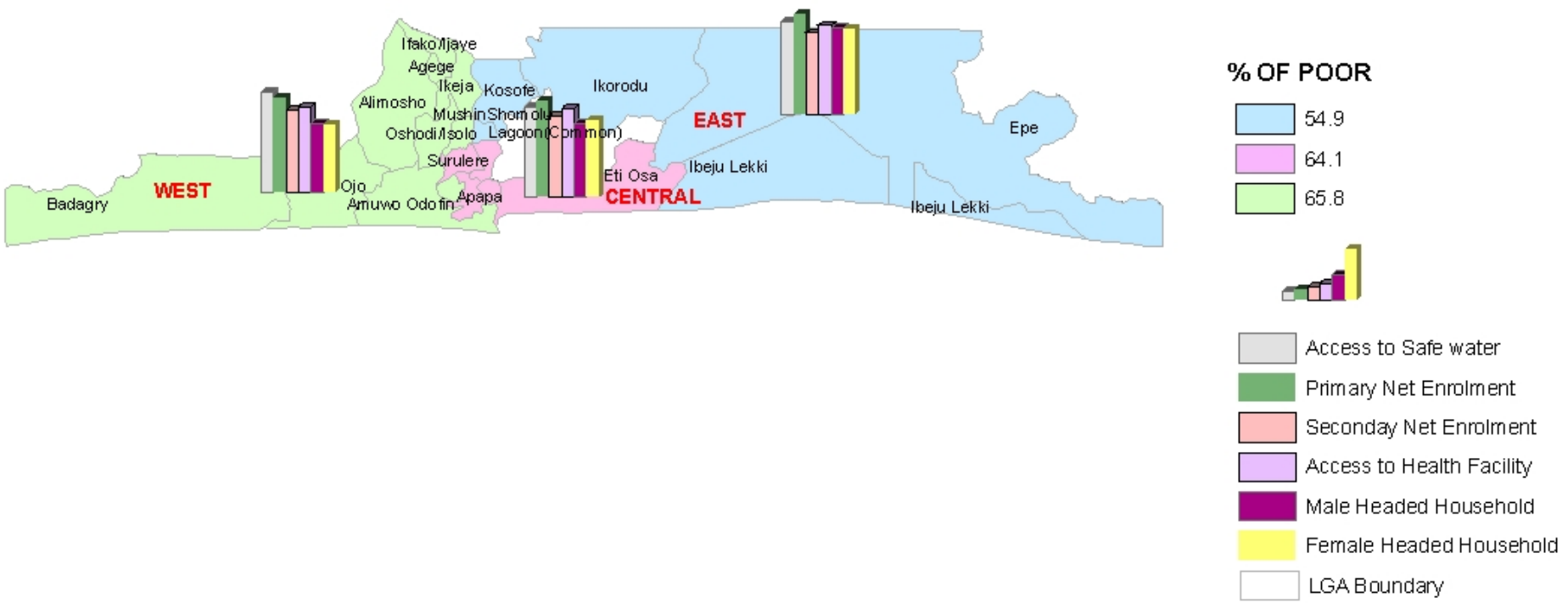
GEO-STATISTICAL ANALYSIS OF POVERTY AND CORE WELFARE STATUS AT SENATORIAL LEVEL IN KEBBI STATE



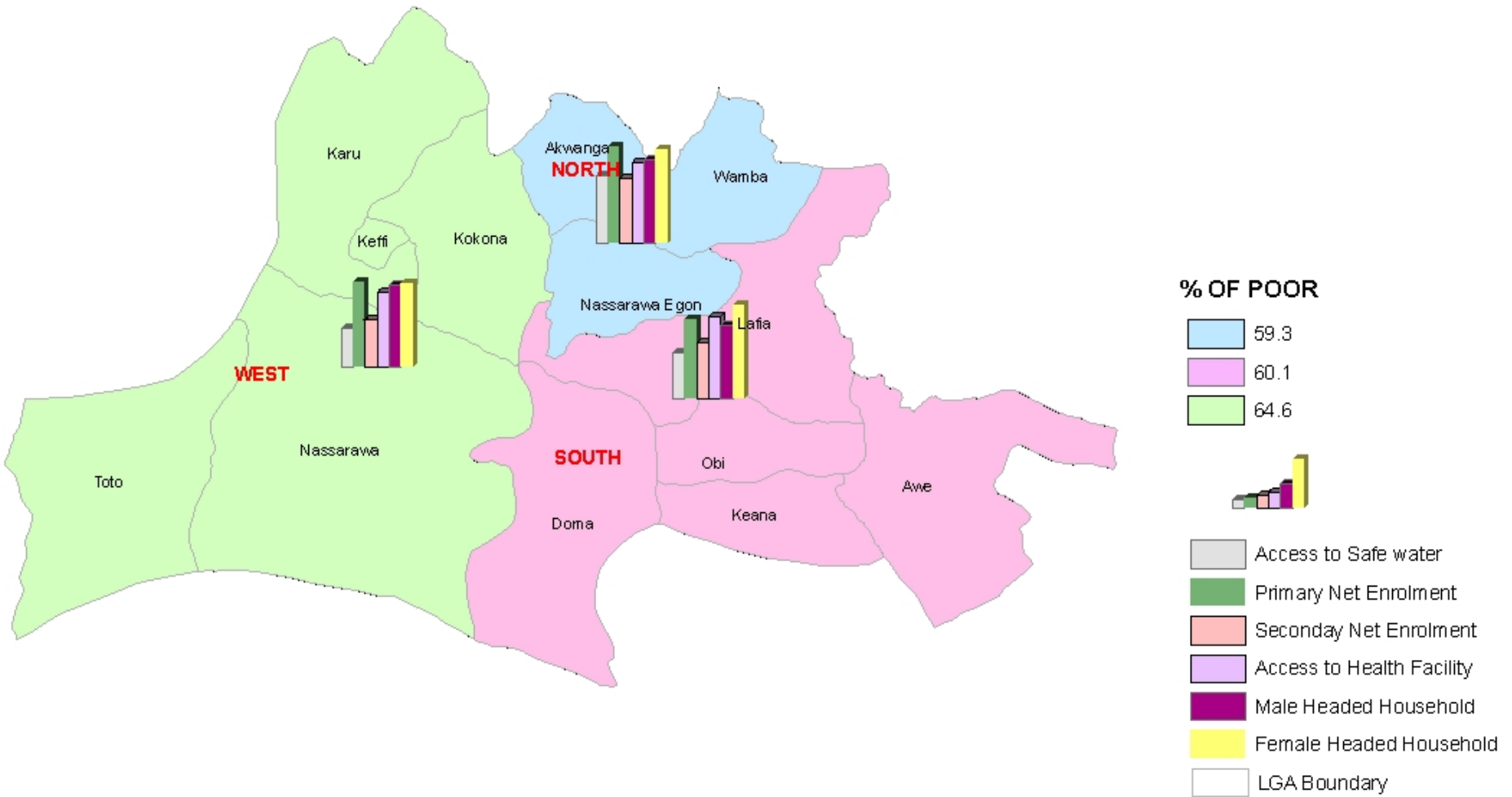
GEO-STATISTICAL ANALYSIS OF POVERTY AND CORE WELFARE STATUS AT SENATORIAL LEVEL IN KOGI STATE



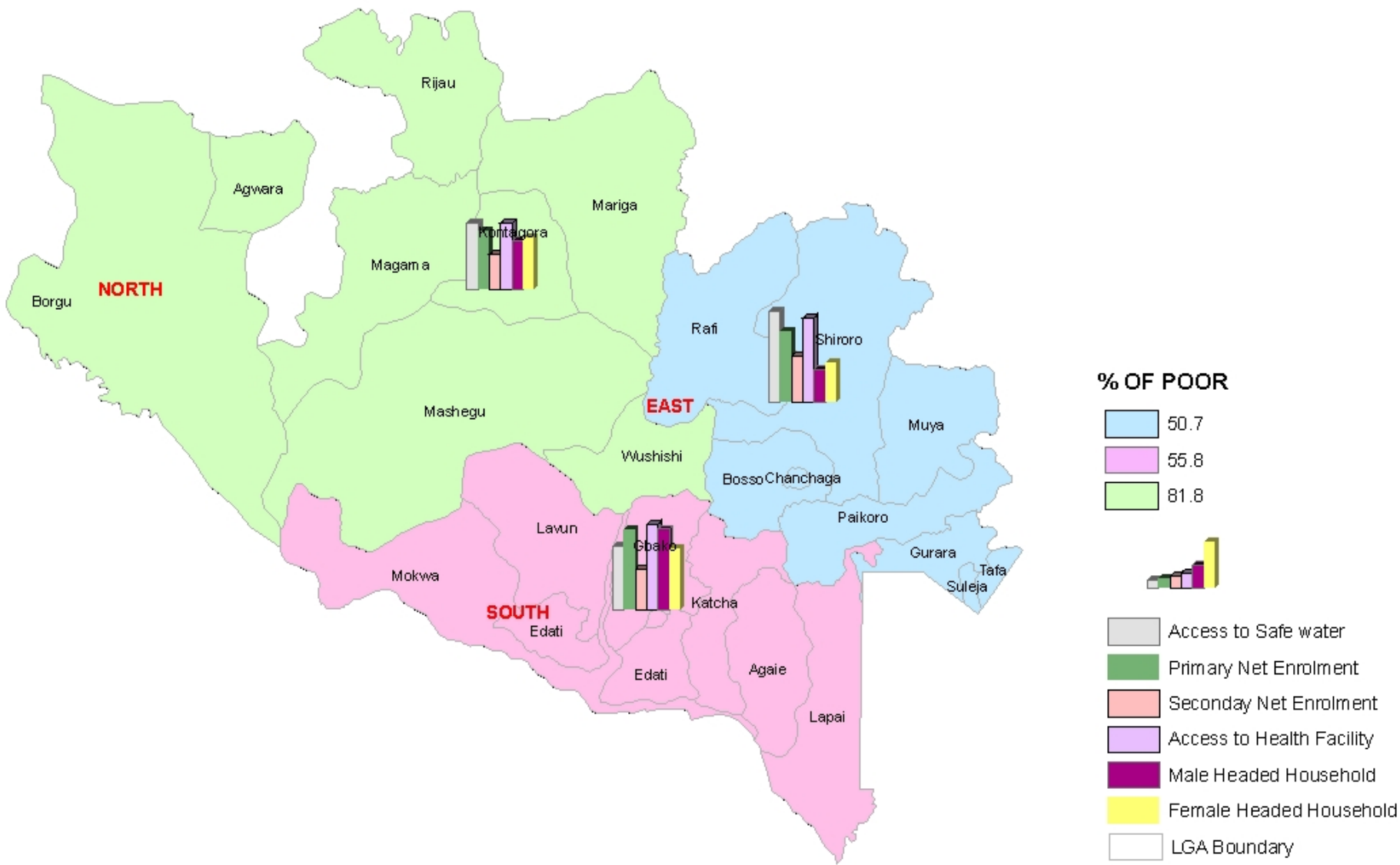
GEO-STATISTICAL ANALYSIS OF POVERTY AND CORE WELFARE STATUS AT SENATORIAL LEVEL IN LAGOS STATE



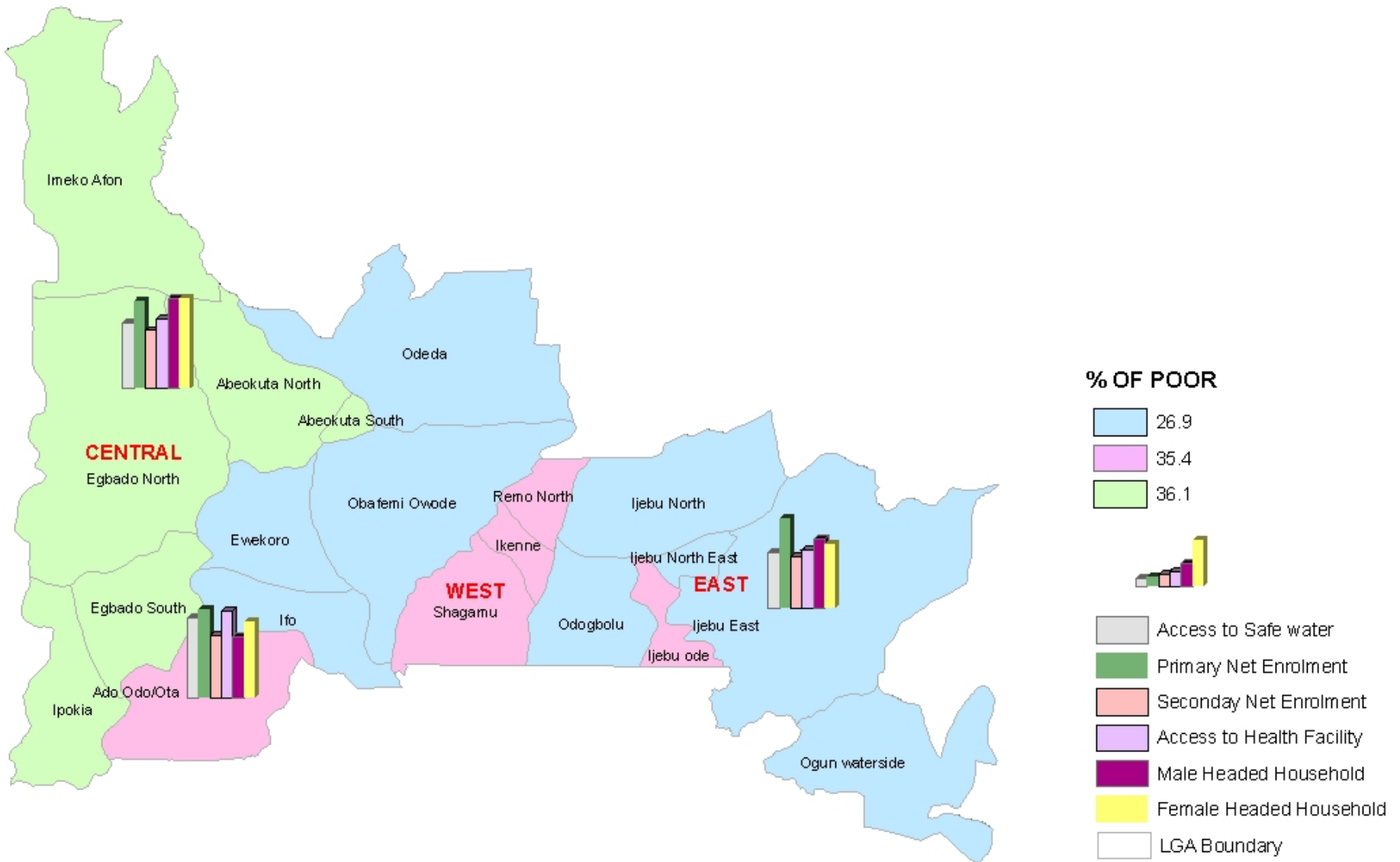
GEO-STATISTICAL ANALYSIS OF POVERTY AND CORE WELFARE STATUS AT SENATORIAL LEVEL IN NASSARAWA STATE



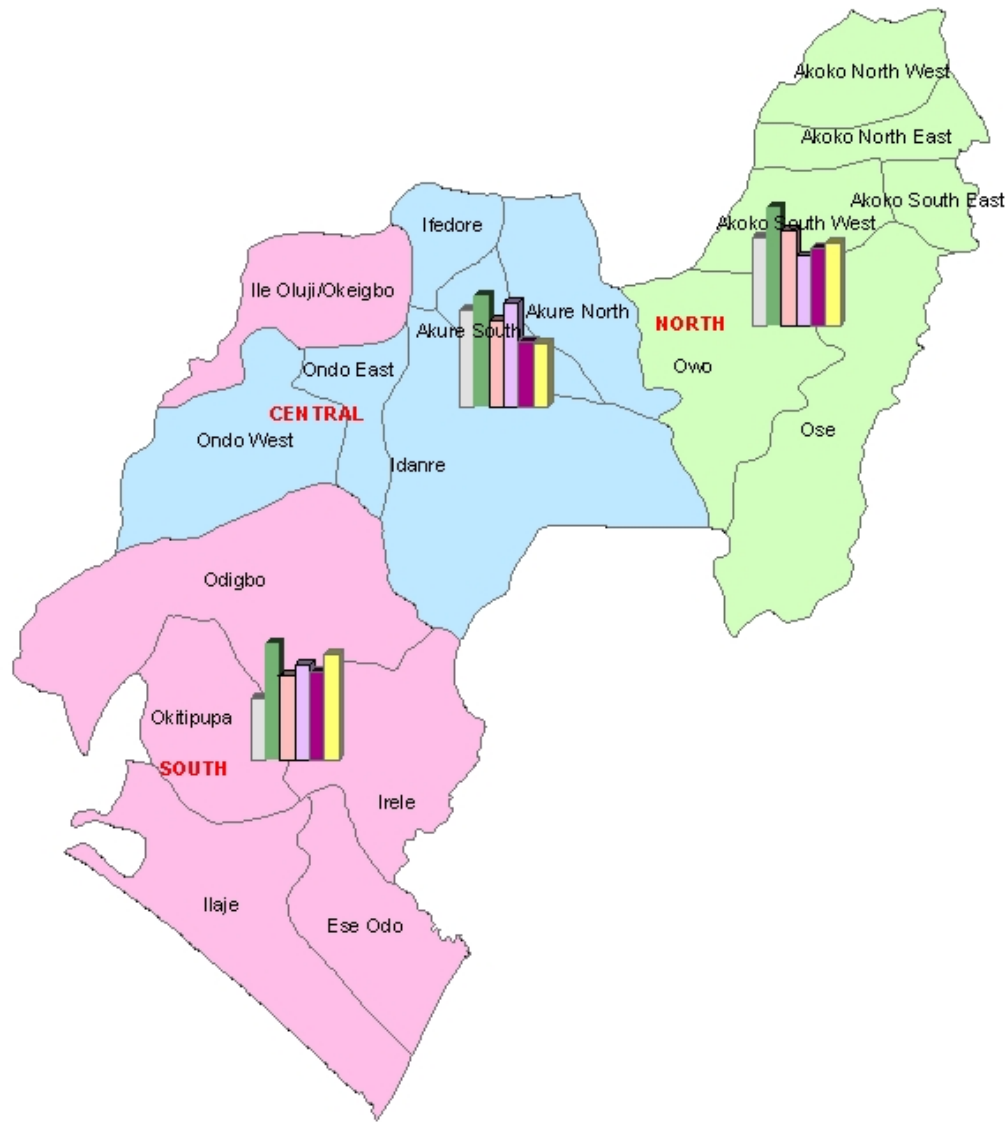
GEO-STATISTICAL ANALYSIS OF POVERTY AND CORE WELFARE STATUS AT SENATORIAL LEVEL IN NIGER STATE



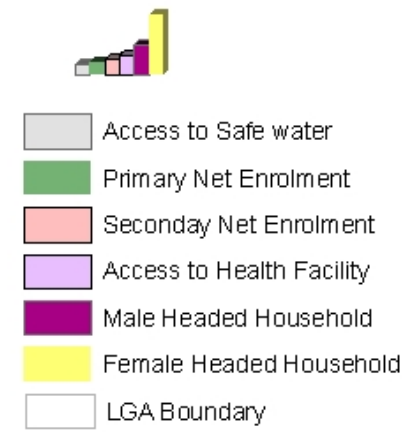

GEO-STATISTICAL ANALYSIS OF POVERTY AND CORE WELFARE STATUS AT SENATORIAL LEVEL IN OGUN STATE



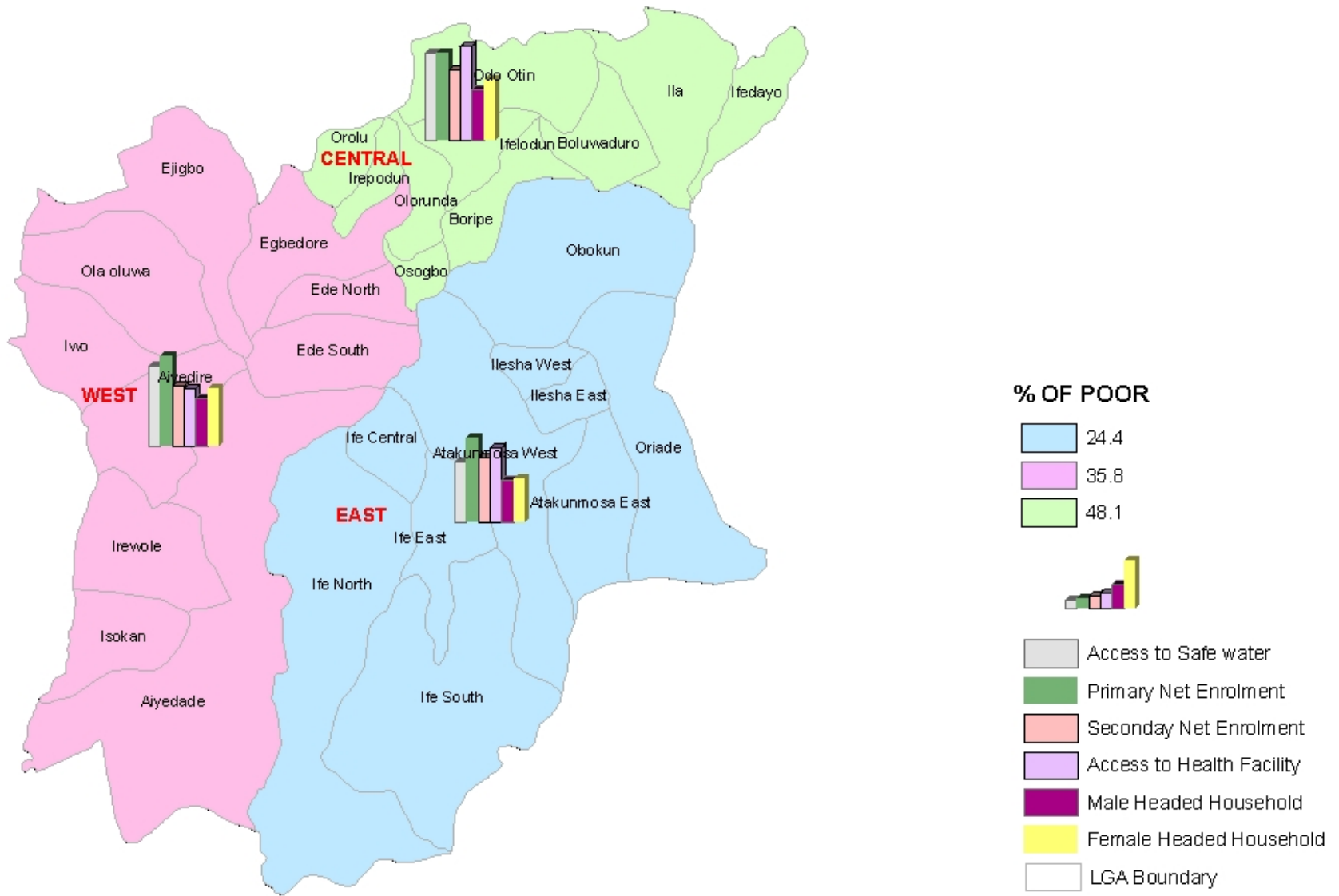
GEO-STATISTICAL ANALYSIS OF POVERTY AND CORE WELFARE STATUS AT SENATORIAL LEVEL IN ONDO STATE



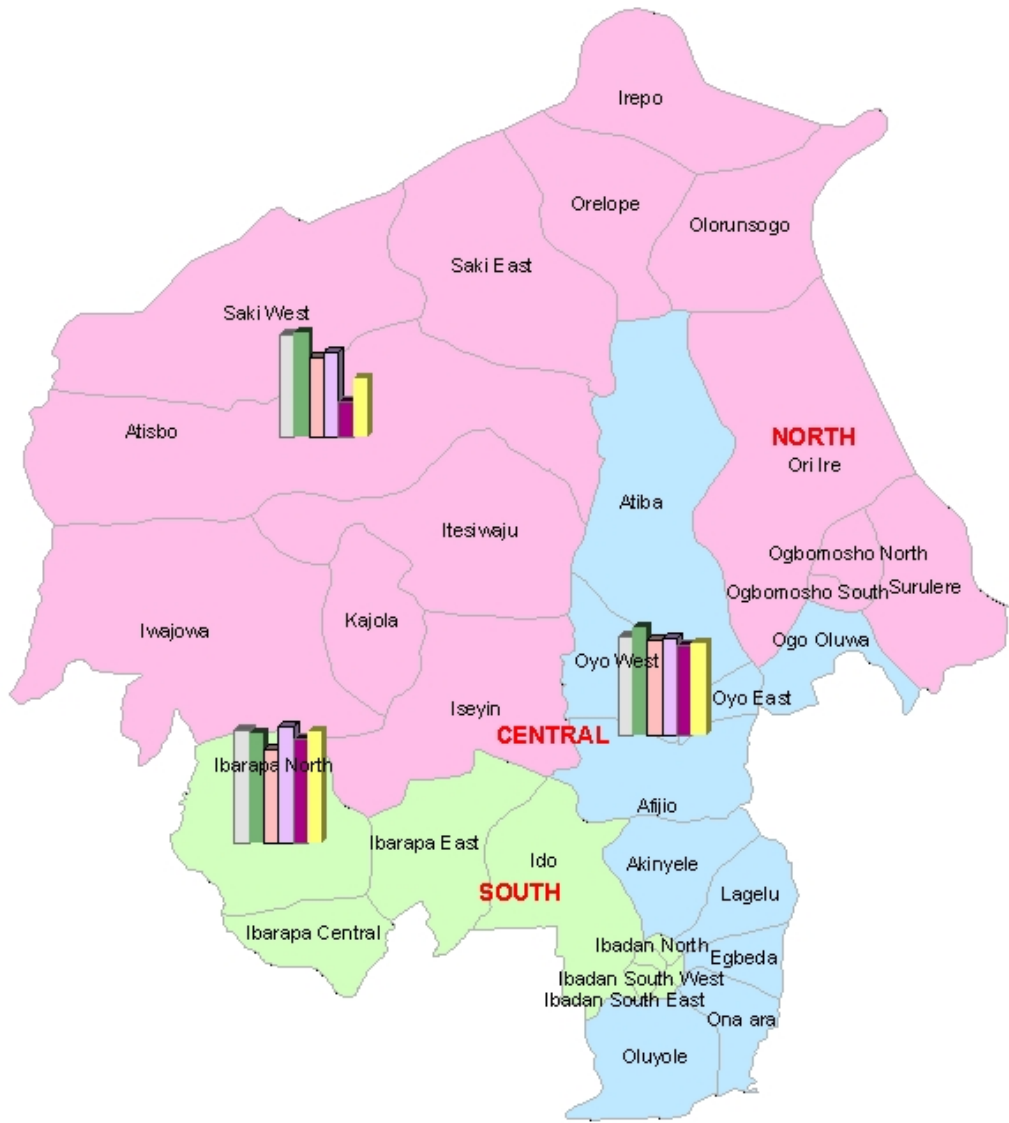
% OF POOR



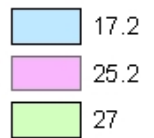
GEO-STATISTICAL ANALYSIS OF POVERTY AND CORE WELFARE STATUS AT SENATORIAL LEVEL IN OSUN STATE



GEO-STATISTICAL ANALYSIS OF POVERTY AND CORE WELFARE STATUS AT SENATORIAL LEVEL IN OYO STATE

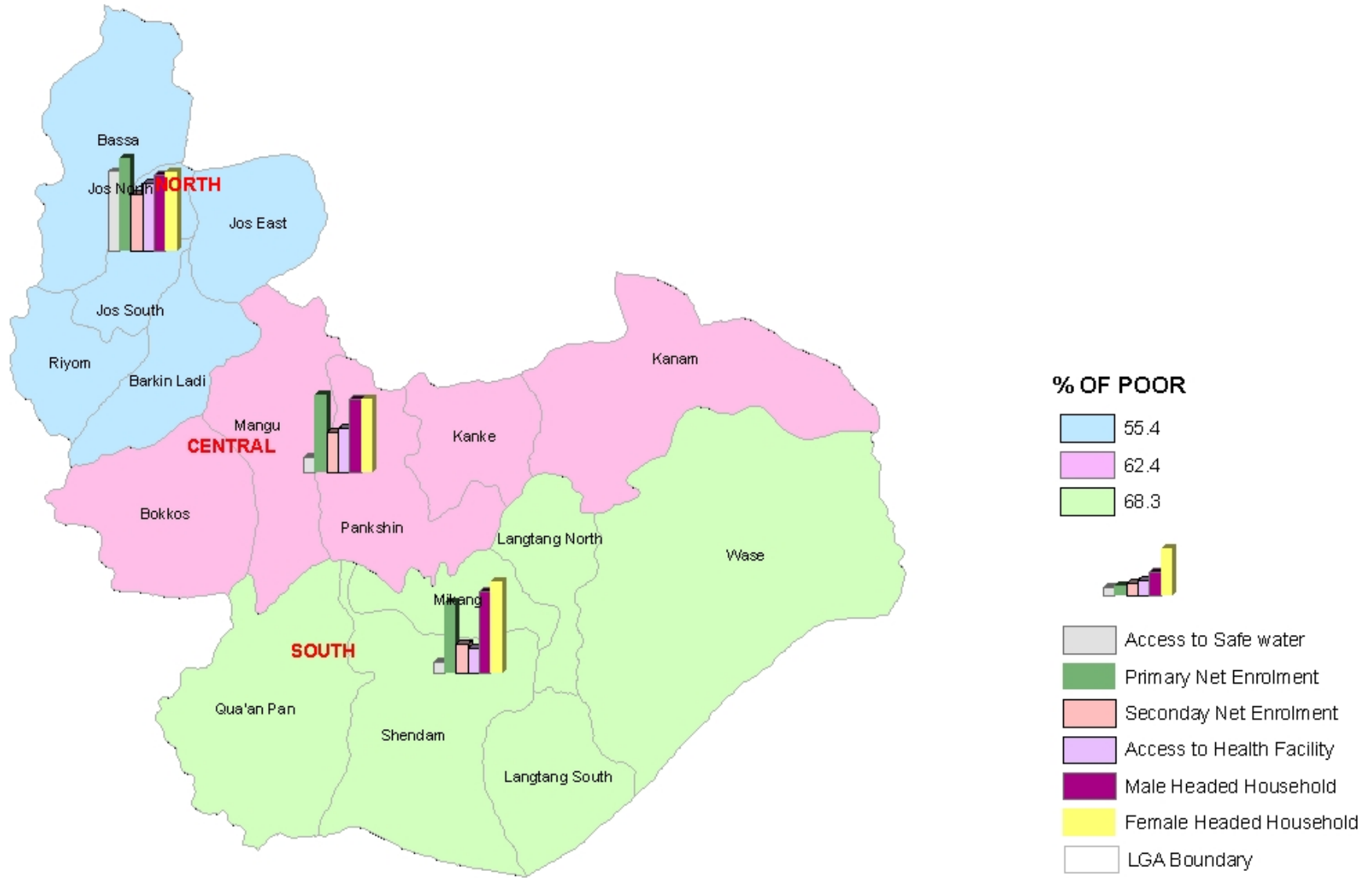


% OF POOR

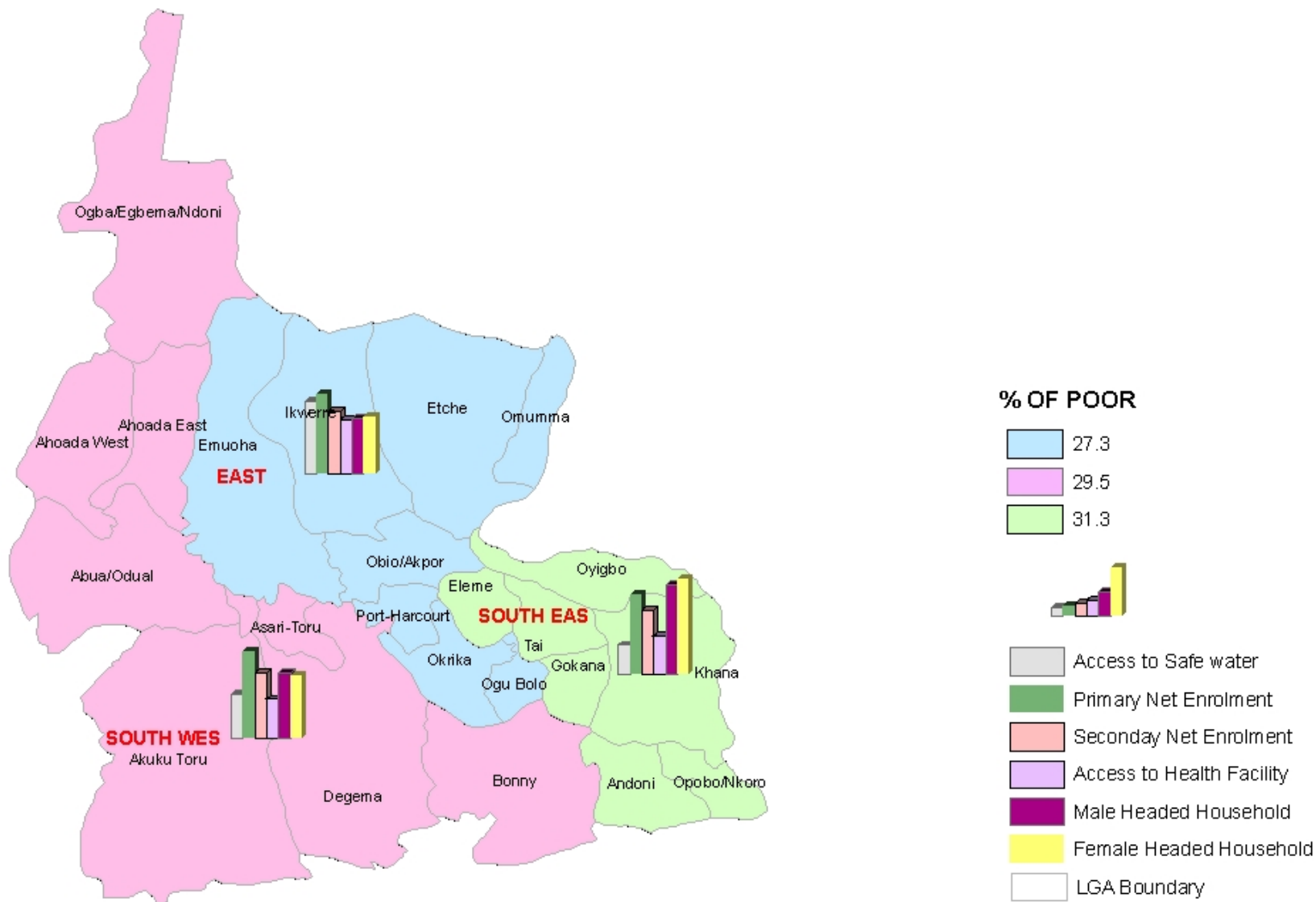


- Access to Safe water
- Primary Net Enrolment
- Secondary Net Enrolment
- Access to Health Facility
- Male Headed Household
- Female Headed Household
- LGA Boundary

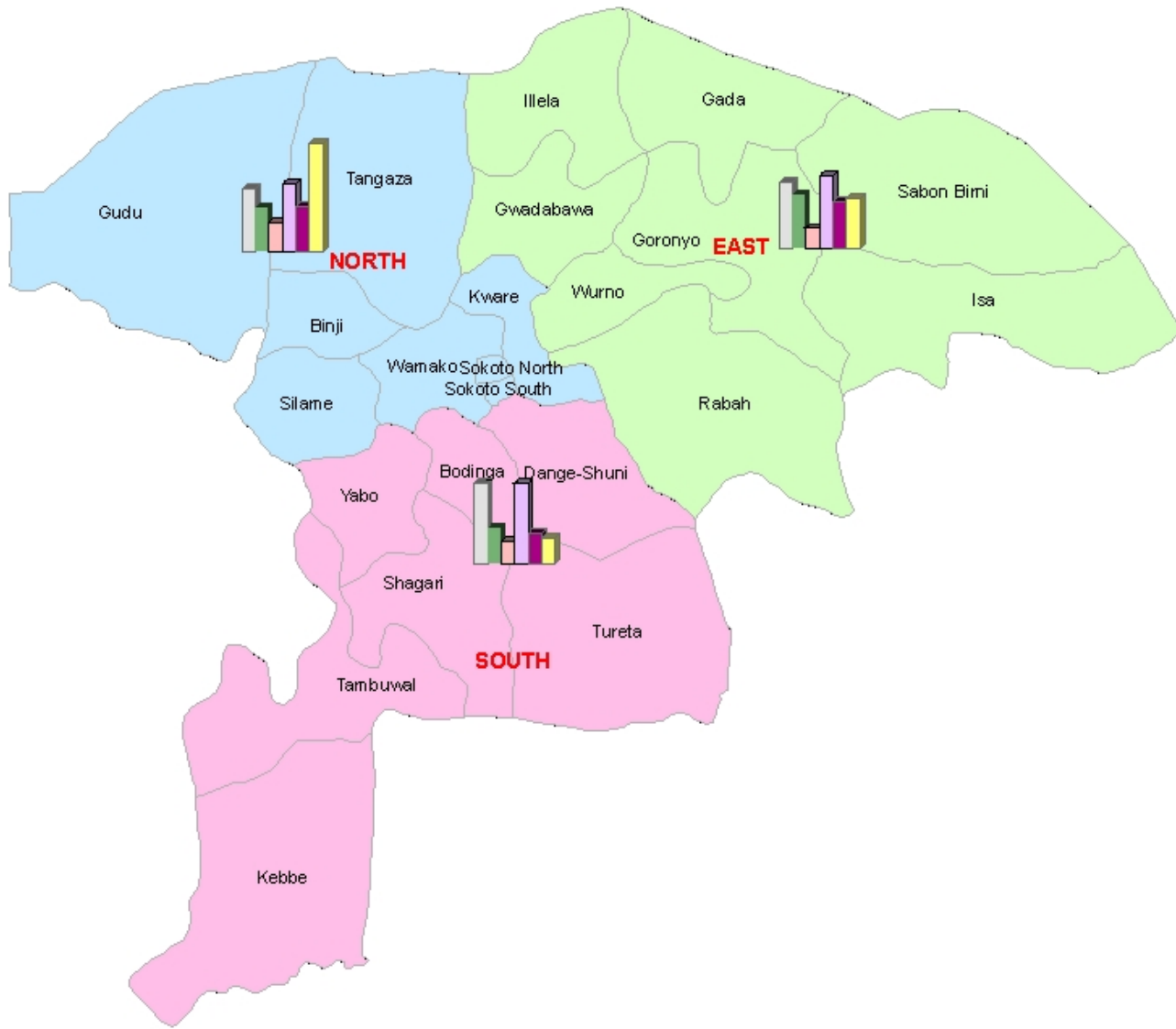
GEO-STATISTICAL ANALYSIS OF POVERTY AND CORE WELFARE STATUS AT SENATORIAL LEVEL IN PLATEAU STATE





GEO-STATISTICAL ANALYSIS OF POVERTY AND CORE WELFARE STATUS AT SENATORIAL LEVEL IN RIVERS STATE



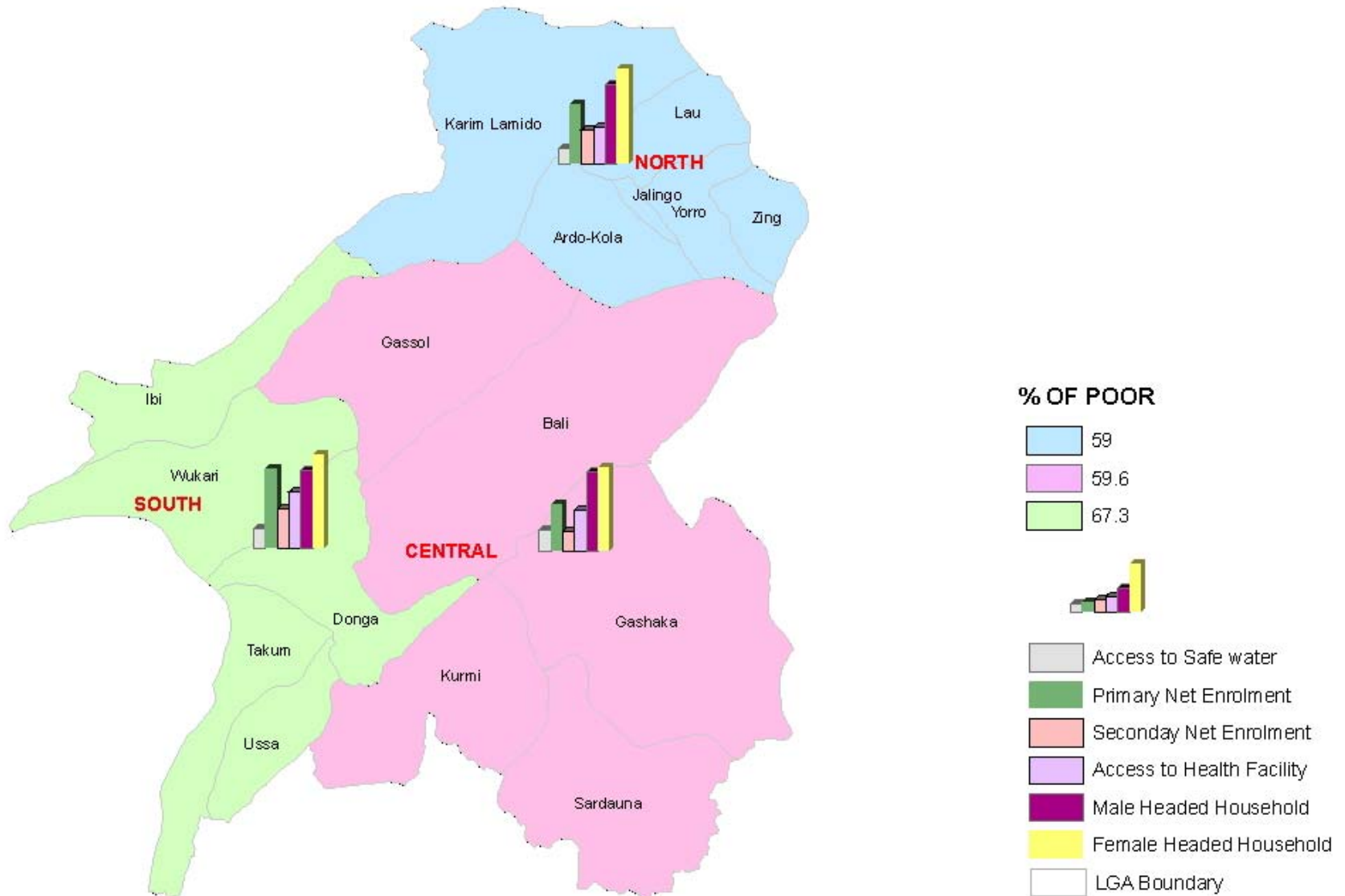
GEO-STATISTICAL ANALYSIS OF POVERTY AND CORE WELFARE STATUS AT SENATORIAL LEVEL IN SOKOTO STATE



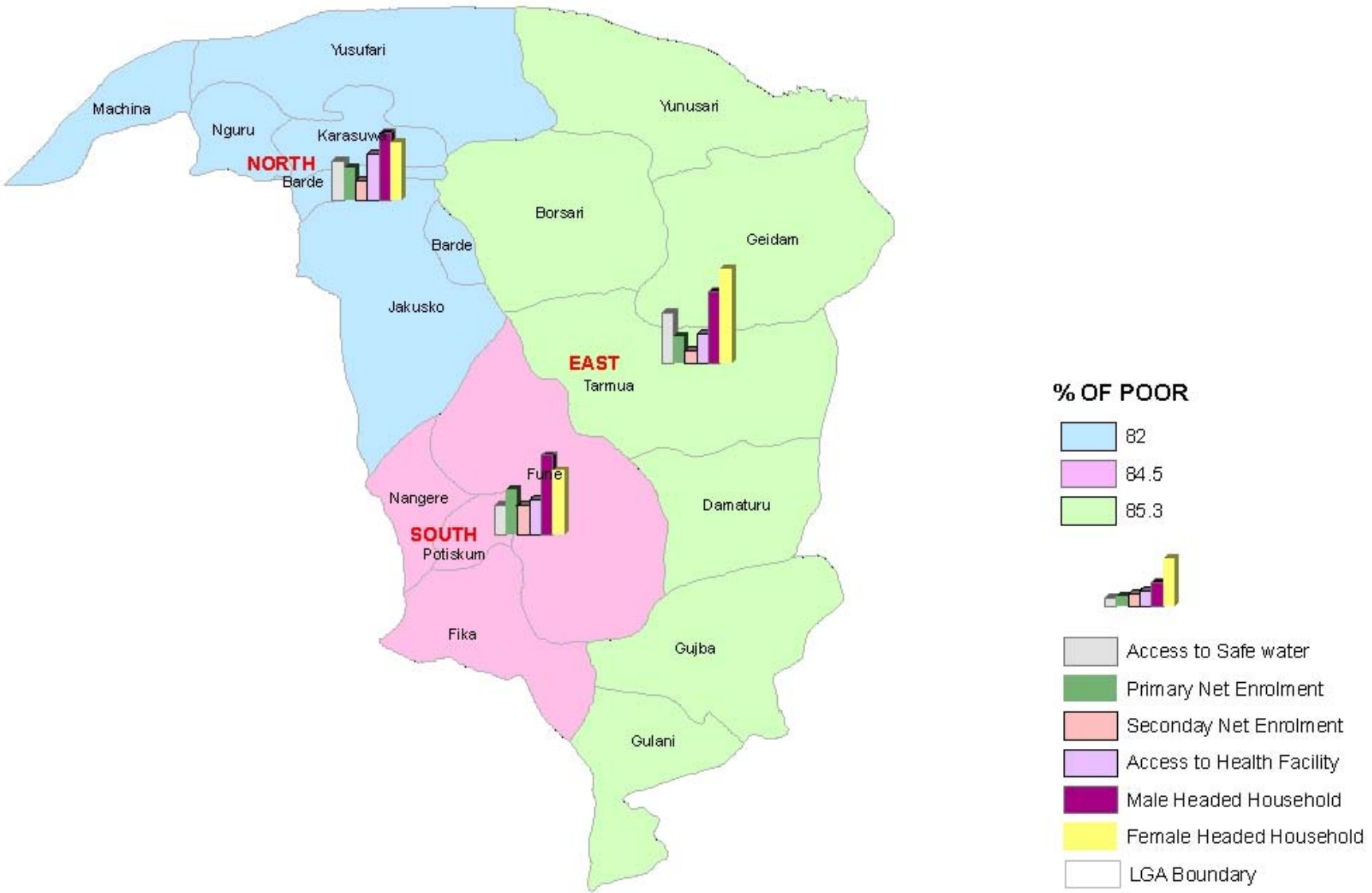
% OF POOR



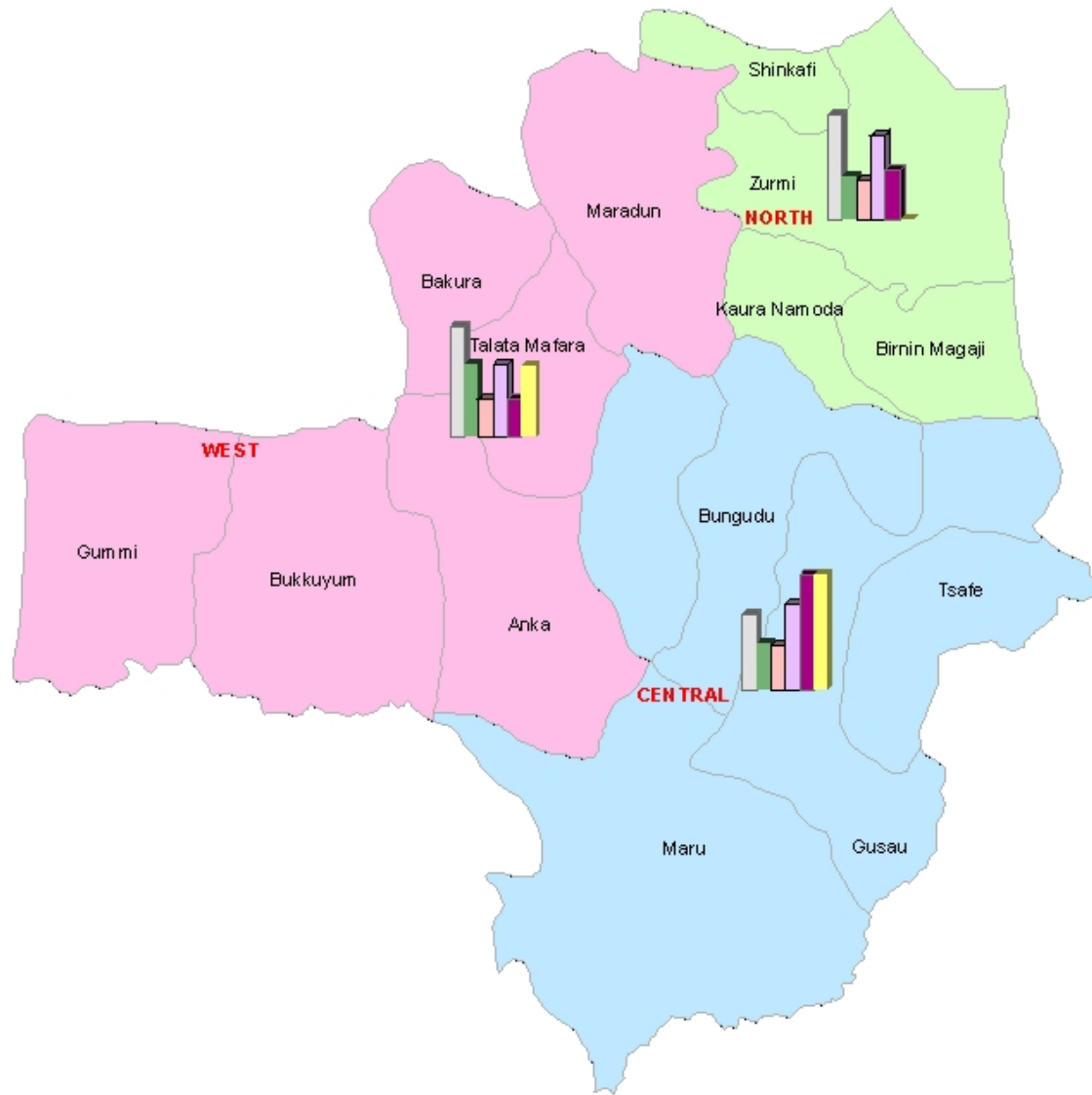
GEO-STATISTICAL ANALYSIS OF POVERTY AND CORE WELFARE STATUS AT SENATORIAL LEVEL IN TARABA STATE



GEO-STATISTICAL ANALYSIS OF POVERTY AND CORE WELFARE STATUS AT SENATORIAL LEVEL IN YOBE STATE



GEO-STATISTICAL ANALYSIS OF POVERTY AND CORE WELFARE STATUS AT SENATORIAL LEVEL IN ZAMFARA STATE



% OF POOR

